



Snohomish County Assessor's Annual Report for 2008 Taxes



Snohomish County

Assessor

Cindy Portmann—Assessor

Linda Hjelle—Chief Deputy

Carole Beecher—Levy Comptroller

425-388-3646

February, 2008

A Message From the Snohomish County Assessor, Cindy Portmann



Cindy Portmann
Snohomish County Assessor

Hello,

This annual report provides general information on the property tax system in Washington State as well as specific details of the Snohomish County taxing districts levies and property taxes collected. The annual reports for tax years 2002 thru 2008 are also available on our website at:

http://www1.co.snohomish.wa.us/Departments/Assessor/Services/Forms/Annual_Reports.htm

The Assessor's office offers a class to elected officials and representatives of taxing districts each year on the Washington State laws that govern the property tax levy calculations for all taxing districts. The information is useful to anyone wanting to learn more about this process and is available on our website at:

<http://www.co.snohomish.wa.us/documents/Departments/Assessor/levyclass.pdf>

Excellence in achieving professional assessment performance standards:

We are pleased to announce once again that we have achieved excellent results in appraising property according to state law and professional assessment standards. If you would like more information on the real property appraisal performance standards and statistics for our county as well as the other 38 counties in Washington State, I encourage you to read the reports for 2001 through 2006 at:

<http://www.leg.wa.gov/House/Committees/FIN/ratio2006.htm>

The report on the 2007 assessment for taxes payable in 2008 should also be available soon.

I would like to thank my staff for their continued hard work, commitment to excellent customer service and dedication to providing fair and equitable assessments for all property owners in Snohomish County.

Important Legislation Passed in the 2007 Special Session:

- **Homeowners with Limited Income Property Tax Deferral Program:** If your annual household income in 2007 was \$57,000 or less; you have owned your home for more than five years; you have sufficient equity in your home and the home is your primary residence, you may qualify for this program. If you qualify the State of Washington pays 50 percent of your property taxes. You must pay the first half taxes due in April before you can apply for this program. Deferred taxes become a lien on your property and must be repaid with interest at a later date. **For more information call our Customer Service phone number at 425-388-3433.**
- **Initiative 747**, which was approved by voters in 2001, changed the amount a taxing district may levy. The regular property tax levy of a taxing district was limited to 101 percent of the highest levy since 1985, plus amounts attributable to new construction within the boundaries of the district, increases due to newly constructed wind turbines and/or annexations to the district. Prior to I-747, the limit was 106 percent per Referendum 47. Please note that the initiative did not affect assessed values; it limited the amount a taxing district may levy. In 2006, I-747 was declared unconstitutional in King County Superior Court. The Attorney General filed an appeal and the decision was upheld by the Supreme Court. As a result, the State Legislature in a special session reinstated the limit factor adopted by the voters under I-747.

Snohomish County On-line Property Information (SCOPI) continues to be a great tool for property owners that enable them to easily access the information we have on file

for their property and review recent sales in their neighborhood. Information can be accessed using either an address, an assessor parcel number or by locating a property visually on a map at:

<http://gis.co.snohomish.wa.us/maps/property/index.htm>

Please feel free to contact us if you have any questions or suggestions on how to improve our annual reports or services.

Sincerely,

Cindy Portmann
Snohomish County Assessor
February, 2008

Snohomish County Annual Report for 2008 Taxes

Table of Contents

- Page 4
Mission Statement
- Page 5
Important Dates, Tax Roll Summary
- Page 6-7
Significant Events
- Page 8-11
Commonly Asked Questions
- Page 12
Revaluation Schedule
- Page 13
Revaluation Notice
- Page 14
Distribution of Taxes
- Page 15-16
Total Taxes Levied by all Taxing Districts 1965-2008
- Page 17
Voted vs. Non-voted Taxes Levied for all Taxing Districts 1986-2008
- Page 18
Typical Levy Rates for Cities and Unincorporated Snohomish County
- Page 19
Snohomish County Levy Rate Distribution
- Page 20
Typical Residence Value and Tax
- Page 21
Percent of Increase by District
- Page 22-25
Voter-Approved Property Tax Measures for Capital Purposes
- Page 26-42
Taxing District Summaries
- Page 43-136
Tax Code Area Summaries
- Page 137-144
Assessments and Levies Due by Levy Category

Available Information

Much of the property information that may be helpful to you is available for your inspection at our front counter and on-line at www1.co.snohomish.wa.us/departments/assessor. This includes:

- Property characteristics
- Property assessed taxable value history
- Property sales
- Name and address of taxpayer
- Maps

You may obtain a photocopy of any of this information on a particular property for a small fee.

Important Phone Numbers

General Information

	(425) 388-3433
Toll-free	(800) 562-4367
Fax	(425) 388-3961
Mailing Address Correction	(425) 388-3366
Property Address Correction	(425) 388-3707
Exemptions & Deferrals	(425) 388-3540
Personal Property	(425) 388-3656
Residential Real Property	(425) 388-6555
Commercial Real Property	(425) 388-3566
Levy Comptroller	(425) 388-3646
Land Segregations	(425) 388-3525

Office hours are 9:00a.m. to 5:00p.m., Monday through Friday, except holidays.

For your convenience, our Customer Service Center is located on the 1st floor of the Administration East building, 3000 Rockefeller Avenue, Everett, Washington.

Mission Statement

Our mission is to administer a property assessment system that meets statutory requirements and to serve our customers in a professional manner.

Nature of the Assessor's Program

Function:

To administer the assessment and levy of property taxes in Snohomish County.

Scope:

The listing of all taxable real and personal property within the geographic boundaries of Snohomish County are within the office's jurisdiction, including property within incorporated cities.

Participants:

- Persons seeking exemptions or inclusion in a special program
- Taxpayers whose property is being appraised
- Representatives of taxing districts
- Persons seeking public information by phone, mail, or over the counter
- Persons appealing property tax assessments
- Employees of this office
- Employees of other agencies

General Activities:

- Appraisal of property
- Assessment of personal property (primarily business equipment)
- Administration of exemption programs (senior citizen and non-profit)
- Administration of special programs (e.g., open space, forest land)
- Public information
- Assessment roll maintenance (legal description changes, subdivisions, maps)
- Appeals processing
- Setting tax levies

Important Dates

Jan. 1	Real and personal property is subject to taxation and valuation for assessment purposes as of this date.
Feb. 15	Property taxes can be paid on or after this date.
March 1	Most taxing district boundaries must be established.
April 30	Personal property affidavits due.
April 30	First half taxes due.
May 31	End of revaluation cycle.
June 1	Newly incorporated taxing districts may be established.
July 1	Filing deadline for Board of Equalization appeals.
July 15	Board of Equalization meets in open session.
Aug. 31	Last day Assessor can add new construction value.
Oct. 1	Last day to file for exemption on historic property.
Oct. 2	County begins budget hearings.
Oct. 31	Second half property tax due.
Nov. 15	Last day for taxing district to file levy requirements with Assessor.
Nov. 30	Last day for districts to certify to the Assessor amount of taxes to be collected for district purposes.
Dec. 31	Deadline for open space assessment applications.

Snohomish County Tax Roll Summary 2007 Assessment - 2008 Tax

Locally Assessed:

	Taxable Value (100%)
Real Property in Unincorporated Area	
Land.....	\$23,726,564,386
Improvements.....	\$20,456,981,956
Subtotal:.....	\$44,183,546,342
Real Property in Incorporated Area	
Land.....	\$25,757,560,381
Improvements.....	\$25,552,320,857
Subtotal:.....	\$51,309,881,238
Personal Property in Unincorporated Area.....	\$572,157,100
Personal Property in Incorporated Area.....	\$2,283,340,681
Subtotal:.....	\$2,855,497,781

State Assessed:

* Utilities in Unincorporated Area.....	\$374,829,383
* Utilities in Incorporated Area.....	\$591,448,461
Subtotal:.....	\$966,277,844
* State Boat Value.....	\$0
TOTAL VALUE OF ALL TAXABLE	\$99,315,203,205

Total 2007 taxable value of Snohomish County listed above includes new construction value in the amount of:.....\$2,255,484,794 (\$2,166,860,342 Locally Assessed + \$88,624,452 Utilities)

*State Assessed = Assessed by State of Washington Department of Revenue

Note: The assessment date of January 1st, 2007 and new construction assessment date of July 31st, 2007 are used to calculate 2008 taxes.

Significant Events in the History of Property Tax in Washington State

1853 – Territorial government established; all taxes to be assessed uniformly; exemption for property of the United States, churches and benevolent institutions.

1889 – State Constitution adopted — property to be assessed uniformly. Legislature may grant exemptions.

1929 – 14th Amendment to state constitution: classification of property allowed.

All real estate is one class; taxes to be uniform on the same class of property.

1935 – Revenue Act exempted all household goods and personal effects.

1944 – 17th Amendment to state constitution: added 40 mill limit. Property to be assessed at 50% of true and fair value.

1955 – Property revaluation cycle established — 4 year interval.

1965 – 47th Amendment to the state constitution allows senior citizen exemption.

1967 – Senior citizens exempt from first \$50.00 of real property tax. Barlow v. Kinnear provided the state with assessment equalization power.

1968 – Current use assessment provided for open space, timber and agricultural lands.

1969 – State revaluation plan instituted to realize the 1955 revaluation act. Carkonen v. Williams mandated a 50% ratio of assessed to market value.

1971 – \$50.00 senior citizen exemption replaced by varying exemption from special levies depending on income. Annual increase in regular levies of taxing districts limited to 106% of the largest prior levy. Annual update of values permitted.

1972 – Home improvement exemption created. Constitutional limit of 1% of market value enacted for all regular levies.

1973 – Assessment level increased from 50% to 100% of true and fair value, for 1975 taxes.

1974 – Ten year phase-out of property tax on inventories authorized

1975 – 100% assessment ratio implemented. Statutory rate limit reduced to \$9.15 per \$1,000 assessed value. Deferral of property taxes and special assessments allowed for senior citizens with income of less than \$8,000.

1976 – 64th Amendment to state constitution permits school districts to seek voter approval of two year special levies.

1978 – Seattle School District v. State requires full state funding of K-12 education.

1979 – State levy for common school support subject to 106% limitation.

1981 – Interest rate on delinquent property taxes increased from 8% to 12%.

New penalty of 11% for first year delinquencies.

1982 – Physical inspection may take six years, if values updated annually.

1983 – Business inventories eliminated from property tax and assessment rolls, effective in 1983 for 1984 collections.

1984 – Legal requirements for payment of penalties and interest on delinquent taxes relaxed. Senior Citizen Exemption qualifications revised:

1985 – Provision made for special valuation of eligible historic property. Benefit rating system authorized.

1986 – Limited waiver of the 106% limit may be placed before the voters. Levies for school capital purposes may be made for up to 6 years with voter approval.

1987 – Interest rates on property tax refunds increased.

1988 – New construction valuation date of July 31 upheld. State school levy removed from \$9.15/\$1,000 limitation for proration purposes. Local appeal date set at July 1. Personal property affidavit filing deadline set at April 30.

1989 – Business personal property exemption raised to \$3,000. Deadline changed for determining boundaries of newly incorporated cities. Washington Condominium Act passed.

1990 – Regular levy limitation of \$5.55/1,000 of assessed valuation increased to \$5.90/1,000 and proration procedures modified. Personal property equalized based on assessment level of preceding year.

1992 – Appellants may appeal directly to State Board of Tax Appeals, bypassing local appeals board. Manifest errors no longer reviewed by the county Board. Assessor may stipulate to value of appealed property with concurrence of appellant. Four-year renewal required for Senior Citizen exemption.

1993 – Voter-approved regular levy for low-income housing authorized for cities and counties (above statutory and \$5.90 limits).

1994 – Tax bill required to show percent of voted and non-voted tax. Certain deadlines for providing information in valuation appeals altered.

1995 – Senior citizen income limit raised; values frozen as of 1/1/95. Deferral income, age and parcel size limits changed. New exemption created for multi-unit dwellings in designated urban centers.

1996 – Revaluations out-of-cycle and error corrections allowed for value-affecting changes in land use restrictions.

Significant Events in the History of Property Tax in Washington State

1997 - All intangible personal property made tax-exempt. Appeals allowed up to

60 days after notification of value change. Referendum 47 imposes additional requirements on the 106% limit.

1998 – The value averaging portion of Referendum 47 is ruled unconstitutional by the Washington State Supreme Court. Senior exemption eligibility and benefits were liberalized.

2000 – I-722 passed in November mandating a roll back of assessed values to

January 1, 1999 levels and limiting future increases of taxable value to 2% per year.

It also limited taxing district non-voted property tax increases to 2%, and rolled back certain property tax increases levied for 2000. The initiative was not implemented because the Washington State Supreme Court unanimously ruled it unconstitutional on September 20, 2001.

2001 – I-747 passed in November which restricts taxing districts to a 1% monetary aggregate increase over their prior highest lawful levy. Effective for the 2002 tax year.

2002 – The cost of new or rehabilitated housing exempt under RCW 84.14 is to be counted as new construction for levy purposes upon expiration of the exemption.

2003 – Lid-lifts for counties, cities and towns may be approved for a six-year period with one vote. The ballot measure must contain the limit factor to be used each year. The limit factor may exceed 1% and may differ each year.

2004 – Property belonging exclusively to federally recognized Indian tribes is eligible for exemption if the property is used for essential government services. Regional fire protection service authorities are created that may raise money through regional sales & use taxes, benefit charges or property taxes. Senior citizen exemption qualifications are revised.

2005 – Senior citizen & disabled person's exemption was extended to veterans with 100% service-connected disability. Taxing district's budget certification deadline was moved to November 30th. A property tax exemption was created for newly installed sprinkler systems in nightclubs. A new program of grants for payment of property taxes is created for widows & widowers of certain honorably discharged veterans. Statutes for special districts were amended. To require use of the reduced assessed value for forest lands, agricultural lands or open space lands. Fire districts may protect up to 25 cents of the 2nd & 3rd levies from proration.

2006 – Nonprofit exemptions for public assembly halls, veteran's organizations, schools & colleges were revised to allow expanded uses & rentals. A citizen commission for Performance Measurement of Tax Preferences was created by the Legislature. Senior Property Tax Deferral Program interest rate was lowered from 8% to 5%. Local Infrastructure Financing Tool was enacted. Locally assessed, newly constructed wind turbines may be included like new construction in the levy limit calculation. I-747 was declared unconstitutional by the King County Superior Court. The Attorney General filed an appeal and was granted a stay.

2007 – The King County Superior Court Decision of I-747 being unconstitutional was upheld by the Supreme Court. As a result, the State Legislature, in a special session, reinstated the 1% limit factor adopted by the voters. The ability to request multiple year lid-lifts was extended to all taxing districts. The effective date for establishing boundaries for most taxing districts was changed to August 1st. The use of school district capital projects funds was expanded to include technology.

Commonly Asked Questions

Q: What does the County Assessor Do?

A: The Assessor sets the assessed value of all real and personal property within Snohomish County for tax purposes and sets the levy rates based on taxing district budget requests, statutory limits and property values. The Assessor's office also keeps track of ownership changes, maintains parcel boundaries, keeps descriptions of buildings and property characteristics up to date, administers tax exemptions and special use programs and analyzes trends in sales prices, constructions costs and rents in order to estimate the value of property.

Q: What is personal property?

A: Generally, personal property is mobile property used in conducting a business. The chief characteristic distinguishing personal property from real property is mobility. Business inventories are exempt from the property tax, as are household goods and personal effects.

Taxable personal property includes (but is not limited to): office machinery and equipment as well as supplies and materials which are not held for sale or do not become an ingredient or component of an article being produced for sale. Also assessable as personal property are: furniture, fixtures and equipment in commercial use; leased equipment, certain leasehold improvements, manufacturing machinery and equipment; agricultural machinery and equipment, contractor's, sawmill and logging machinery and equipment.

Q: How often does the Snohomish County Assessor value personal property?

A: Annually. Personal property affidavits, which list taxable property by category, cost and the acquisition dates, are filed with the Assessor's office each year by the taxpayer and are due by April 30. The affidavits are used by the Assessor to value property for taxes due in the following year.

To find out more about personal property and to download forms, visit our website at www1.co.snohomish.wa.us/departments/assessor. Click on Assessor Links and then Business Equipment.

Q: What is real property?

A: Real property includes all land and any improvements, such as buildings attached to the land. Manufactured homes and mobile homes are also assessed as real property.

Q: How often does the Snohomish County Assessor re-inspect and appraise real property for tax purposes?

A: State law requires that the Assessor maintain a systematic revaluation program. All real property in Snohomish County is physically inspected at least once every six years. Approximately one sixth of the property in the county is re-inspected each year. The Assessor also adds value annually for new construction, remodeling, additions, subdivisions, etc. Beginning with the 2004 assessment for 2005 tax year, we changed to an annual reassessment program. All real property is now statistically updated every year and physically inspected at least once every six years.

Q: What laws affect how the Assessor appraises my property?

A: Washington State law requires Assessors to appraise property at 100 percent of its "true and fair market value" in money according to the "highest and best use" of the property. That means the Assessor must first know what similar properties are selling for, what it would cost to replace it, and what the current interest rates are for borrowing the money to buy or build properties like yours. There are three basic approaches to the valuation of real property:

- **Market or sales approach:** comparison of a property with the characteristics of similar properties that have recently been sold.
- **Cost approach:** estimate of the replacement cost of a structure and adjusting that estimate to account for depreciation.
- **Income approach:** analysis of a property's value based on its capacity to generate revenue for the owner.

Q: What is market value?

A: It is the amount of money a willing and unobligated buyer is willing to pay a willing and unobligated seller. In other words, it is the price most people would pay for your property in its present condition.

Q: Why do we have property tax?

A: Taxing authorities such as school districts, park districts and city councils adopt their budgets and levy taxes to deliver the services that taxpayers want and authorize. Taxing authorities require money to provide those services. Property taxes are also used to pay for special voter-approved measures such as school maintenance and operation levies and bonds, and emergency medical levies.

Q: If assessed value increases, do taxes have to increase?

A: No. Raising property values does not increase taxes. Taxing districts' budgets are limited by how much their budgets can increase under the 1% Levy Limit. For example, let's say a portion of your tax bill is for a city:

- The city taxing authority decides how much money the property tax has to collect that year, say \$1 million.
- Assessors estimate the total assessed value (A/V) of all taxable property within the city, say \$500 million.
- A tax rate (levy rate) is calculated by dividing the amount of tax to be raised by the total A/V of the city: $\$1 \text{ million} / \$500 \text{ million} = \$2$ per thousand dollars of A/V.
- If your home's assessed taxable value is \$100,000, your share of the taxes will be: $.002 \times \$100,000 = \200 .
- If the assessed taxable value of property within the city doubles to \$1 billion, and the amount to be raised stays the same, the tax rate will be: $\$1 \text{ million} / \$1 \text{ billion} = \$1$ per thousand dollars of A/V.
- Your taxes, if your home doubles in value, will still be \$200: $0.001 \times \$200,000 = \200 .

Q: If assessed values decrease, do property taxes automatically decrease?

A: No, not unless the decrease in assessed value for a taxing district causes the taxing authority to exceed the statutory limit for its regular levy rate. For example, let's say a portion of your tax bill is for a taxing district:

Example One:

Before values decrease and a taxing district is not at its statutory limit at \$2.00 per thousand dollars of assessed value.

- The taxing authority decides how much money the property tax has to collect that year, say \$1 million.
- Assessors estimate the total assessed value (A/V) of all taxable property within the district is \$1 billion.
- A tax rate (levy rate) is calculated by dividing the amount of tax to be raised by the total A/V of the district: $\$1 \text{ million} / \$1 \text{ billion} = \$1.00$ per thousand dollars of A/V.
- If your home's assessed taxable value is \$100,000, your share of the taxes will be: $.001 \times \$100,000 = \100

Example Two:

Before values decrease and a taxing district is at its statutory limit at \$2.00 per thousand dollars of assessed value.

- The taxing authority decides how much money the property tax has to collect that year, say \$1 million.
- Assessors estimate the total assessed value (A/V) of all taxable property within the district is \$500 million.
- A tax rate (levy rate) is calculated by dividing the amount of tax to be raised by the total A/V of the district: $\$1 \text{ million} / \$500 \text{ million} = \$2.00$ per thousand dollars of A/V.
- If your home's assessed taxable value is \$100,000, your share of the taxes will be: $.002 \times \$100,000 = \200

Example Three:

After values decrease, the calculated levy rate increases to \$4.00. The rate is still limited to \$2.00 without going to a vote of the people.

- The taxing authority decides how much money the property tax has to collect that year, say \$1 million.
- Assessors estimate the total assessed value (A/V) of all taxable property within the district is \$250 million. (A 50% reduction in assessed value from example two.)

- A tax rate (levy rate) is calculated by dividing the amount of tax to be raised by the total A/V of the district: \$1 million/\$250 million = \$4.00 per thousand dollars of A/V – which exceeds the \$2.00 limit and the district can not collect at \$4.00 – only at \$2.00. If your home’s assessed taxable value is \$50,000, your share of the taxes will be: $.002 \times \$50,000 = \100
- This districts tax to be collected is reduced to \$500,000 instead of \$1 million.

Example Four:

After Values decrease and the taxing district’s statutory limit is \$3.00.

- The taxing authority decides how much money the property tax has to collect that year, say \$1 million.
- Assessors estimate the total assessed value (A/V) of all taxable property within the district is \$450 million. (A 10% reduction in assessed value from the previous assessment.)
- A tax rate (levy rate) is calculated by dividing the amount of tax to be raised by the total A/V of the district: \$1 million/\$450 million = \$2.22 per thousand dollars of A/V – which does not exceed the \$3.00 limit and the district can collect at \$2.22.
- If your home’s assessed taxable value is \$90,000, your share of the taxes will be: $.00222 \times \$90,000 = \200 .
- The districts tax to be collected is not reduced.

Note:

Each levy code area will have a unique combination of separate taxing districts and associated levy rates. Each individual property tax bill could be affected by all of the examples.

Q: What is the statutory rate limit?

A: The regular levy of each taxing district cannot exceed a certain rate, which is determined by the type of district. For example, the levy for the county current expense fund cannot exceed \$1.80.

Q: What is the \$5.90 limit?

A: The aggregate regular levy rate of all senior and junior taxing districts (not including the state, port districts and public utility districts, emergency medical levies, and conservation futures) cannot exceed \$5.90.

Q: What is the 1% constitutional limit?

A: Washington’s State Constitution limits the regular (non-voted) combined property tax rate to 1 percent (\$10 per \$1,000) of assessed valuation. Voters may vote for special levies (such as school levies) that are added to this figure.

Q: What is Initiative 747?

A: Initiative 747, which was approved by voters in 2001, changed the amount a taxing district may levy. The regular property tax levy of a taxing district is limited to 101 percent of the highest levy since 1985, plus amounts attributable to new construction within the boundaries of the district, increases due to newly constructed wind turbines and/or annexations to the district. Prior to I-747, the limit was 106 percent per Referendum 47. Please note that the initiative does not affect assessed values; it limits the amount a district may levy.

In 2006, I-747 was declared unconstitutional in the King County Superior Court. The Attorney General filed an appeal and the decision was upheld by the Supreme Court. As a result, in a special session held in the Fall of 2007, the State Legislature reinstated the limit factor adopted by voters under I-747.

Q: How do the taxing districts set the tax amount?

A: Every year the directors, councils or commissioners of all taxing districts meet in open session to determine the amount of taxes to be collected the following year. Public questions or comments are welcomed during this process. Once the budget has been adopted, the amount of taxes to be collected is certified to the County Assessor. The Assessor computes the levy rate required to raise the certified tax for each district and ensures that none of the constitutional or statutory limitations is violated. The County Treasurer mails tax bills on or about February 14 of the year in which

they are collected and the receipts are distributed back to the various districts.

Q: What is a Tax Code Area (TCA)?

A: It is a geographical area in which local entities such as a city, county, school or fire district may assess taxes to sustain its operations. These combined taxing districts make up a Tax Code Area or TCA. In a county as large and diverse as Snohomish, there are hundreds of Tax Code Areas. TCA summaries can be reviewed as part of the Assessor’s annual report for taxes, which also can be accessed online at www1.co.snohomish.wa.us/departments/assessor/services/forms/2008report.pdf.

Q: What tax relief programs are available?

A: There are several exemption programs and special classifications available that provide tax relief. Please contact our Exemption Dept. at 425-388-3540 or visit our web site at www1.co.snohomish.wa.us/departments/assessor for more information.

- “Open Space Classification” for Agricultural land, Timberland, and Nature preserves.
- “Designated Forest land Classification” for timberland parcels 20 acres or more.
- “Historical Restoration Exemption” for historical significant property undergoing restoration.
- “Improvement Exemption” a temporary exemption of valuation of additions to single-family dwellings.
- “Destroyed Property Claim” adjustment to the valuation of destroyed property.
- Property tax exemptions for Senior citizens and disabled persons.
- Full tax deferrals for Senior citizens and disabled persons.
- Exemptions for qualifying property owned by non-profit organizations.
- Limited income deferral program.

For further information about any of these exemptions, contact the Exemption Department at (425) 388-3540.

Q: Is it possible to make a “ballpark estimate” of how much the taxes will be on a piece of property that I am thinking about buying (or a structure that I might build)?

A: Yes. The average 2008 tax rate in Snohomish County is about \$8.92 per \$1000 of assessed valuation. Rates vary from area to area and from year to year, but multiplying the number of thousands of dollars of price or cost by \$8.92 will provide a rough estimate of taxes. Tax rates ranged from a low of \$6.4434 to a high of \$10.6676 depending on where you live in the county.

Q: Whom should I contact for more information?

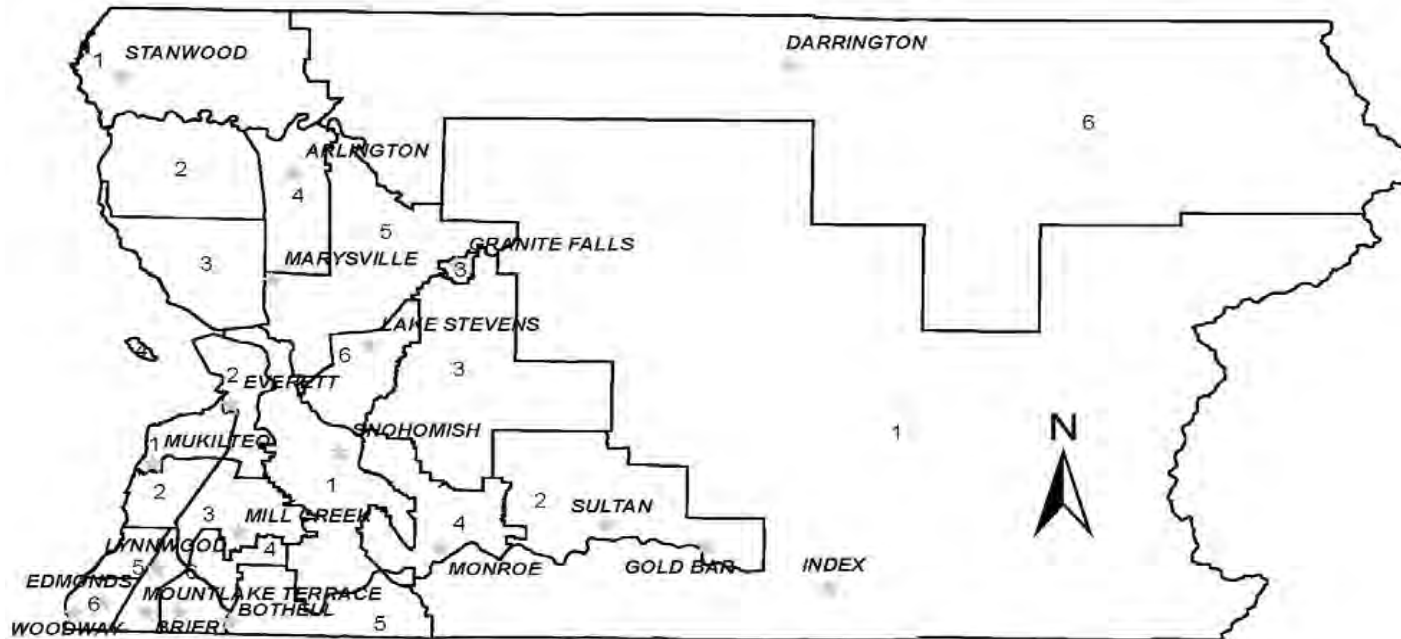
A: Visit the 1st Floor of the County Administration Building, 3000 Rockefeller, Everett. Hours are 9a.m. to 5p.m., Mon. - Fri. except holidays.

Important Phone Numbers

General Information	(425) 388-3433
Toll-free	(800) 562-4367
Fax	(425) 388-3961
Mailing Address Correction	(425) 388-3366
Property Address Correction	(425) 388-3707
Revaluation Questions	(425) 388-3038
Exemptions & Deferrals	(425) 388-3540
Personal Property	(425) 388-3656
Residential Real Property	(425) 388-6555
Commercial Real Property	(425) 388-3566
Levy Comptroller	(425) 388-3646
Land Segregations	(425) 388-3525

Snohomish County Physical Inspection Schedule

Total Residential Real Property Parcels in County 233,408.
Real property* is revalued every year and physically inspected as follows:



RESIDENTIAL INSPECTION AREA PARCEL COUNT						
INSPECTION AREA	1	2	3	4	5	6
LAND	8,752	5,505	5,684	4,849	5,213	6,019
RESIDENTIAL	23,547	29,591	34,901	38,948	35,302	34,329
COMMERCIAL	150	127	94	139	120	138
TOTAL	32,449	35,223	40,679	43,936	40,635	40,486
RESIDENTIAL INSPECTION YEAR						
LAST	2004	2005	2006	2007	2008	-
NEXT	2010	2011	2012	2013	2014	2009

2007 ratio as determined by the Washington State Department of Revenue: Real Property Ratio 94.6; Personal Property Ratio 100.0

*Commercial property inspection areas are different from the residential inspection areas above. Our Commercial Appraisal Division assesses 40,700 parcels. Please contact Randy Glover, Commercial Supervisor, at (425) 388-3566 if more detailed information is needed.

Assessor's Notice of Value Change

Cindy Portmann
 Snohomish County Assessor
 3rd Floor Snohomish County Admin East Bldg
 3000 Rockefeller Ave, MS 510
 Everett, WA 98201



Snohomish County Assessor

Mail Date: June 11, 2007

TAXPAYER JOHN D & JANE D
12345 PRIMROSE LN
EVERETT, WA 98201

Parcel Number: 00200001005400 (Old Parcel Number:)
Property Located At: 12345 PRIMROSE LN EVERETT, WA 98201

ASSESSOR'S NOTICE OF VALUE CHANGE
Please read both sides—Important information on back side of document

Assessment Year: 2006 For Taxes Payable In: 2007

	Market Values		Open Space Current Use Values	
	Prior Value	New Value	Prior Value	New Value
Land:	89,000	108,500	4,300	5,100
Buildings, Etc.:	87,700	92,200	87,700	92,200
Total:	176,700	200,700	92,000	97,300

LEGAL DESCRIPTION (Additional Legal Description lines may be on file)

PRIMROSE LANE ADDITION BLK001 D-00 – LOT 54

MARKET VALUE

New Market Value represents the true and fair (market) value of the property as of January 1, 2007 except in the instance where new construction has occurred, the assessment date is July 31st.
This value does not reflect any adjustment which will be made due to an exemption such as senior or disabled persons exemption. Property tax reductions for exemptions will be made on the property tax bill.

CURRENT USE (OPEN SPACE) VALUE

New OS Value represents the current use value of the property as of January 1, 2007

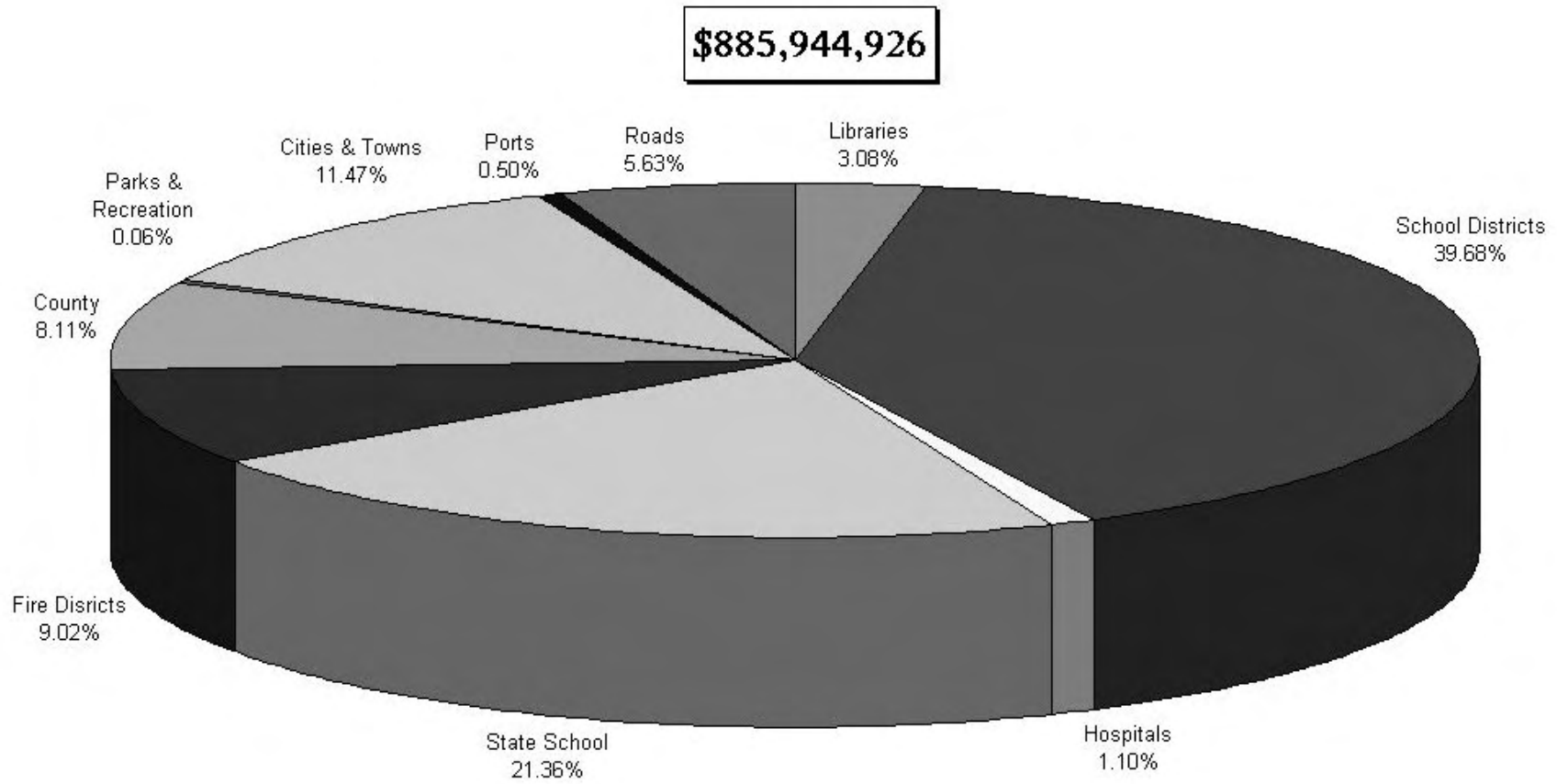
FOR INQUIRIES REGARDING THIS NOTICE

You are encouraged to contact the Assessor's Office for answers to any questions you may have regarding your property value prior to petitioning the Board of Equalization by calling us **Monday through Friday, 9:00 AM to 5:00 PM** at: **(425) 388-3XXX** or Toll-Free (in Washington only) @ 1-800-562-4367, ext. 3XXX TTY/TDD @ 1-800-833-6388
 --OR--
 E-mail us at county.assessor@co.snohomish.wa.us (Include Name, Parcel Number, Daytime Phone Number)

VALUE CHANGE NOTICE INFORMATION

- 1) Taxes payable in 2008 will be based on values established as of January 1, 2007 except for new construction. New construction values are established as of July 31, 2007.
- 2) Both the prior value and new value are based on market value. Please refer to the explanation under the heading of "Market Value".
- 3) Open Space Current Use Values are established for those properties that have applied and qualified for this exemption classification.
- 4) The legal description listed is a description for valuation purposes of the location and boundaries of a specific parcel of land. If the legal description is lengthy, the entire description may not appear on this notice, but is within the records of the Snohomish County Assessor's office.

Snohomish County Distribution of Taxes 2008



Total Taxes Levied in Snohomish County by all Taxing Districts 1965 to 2008

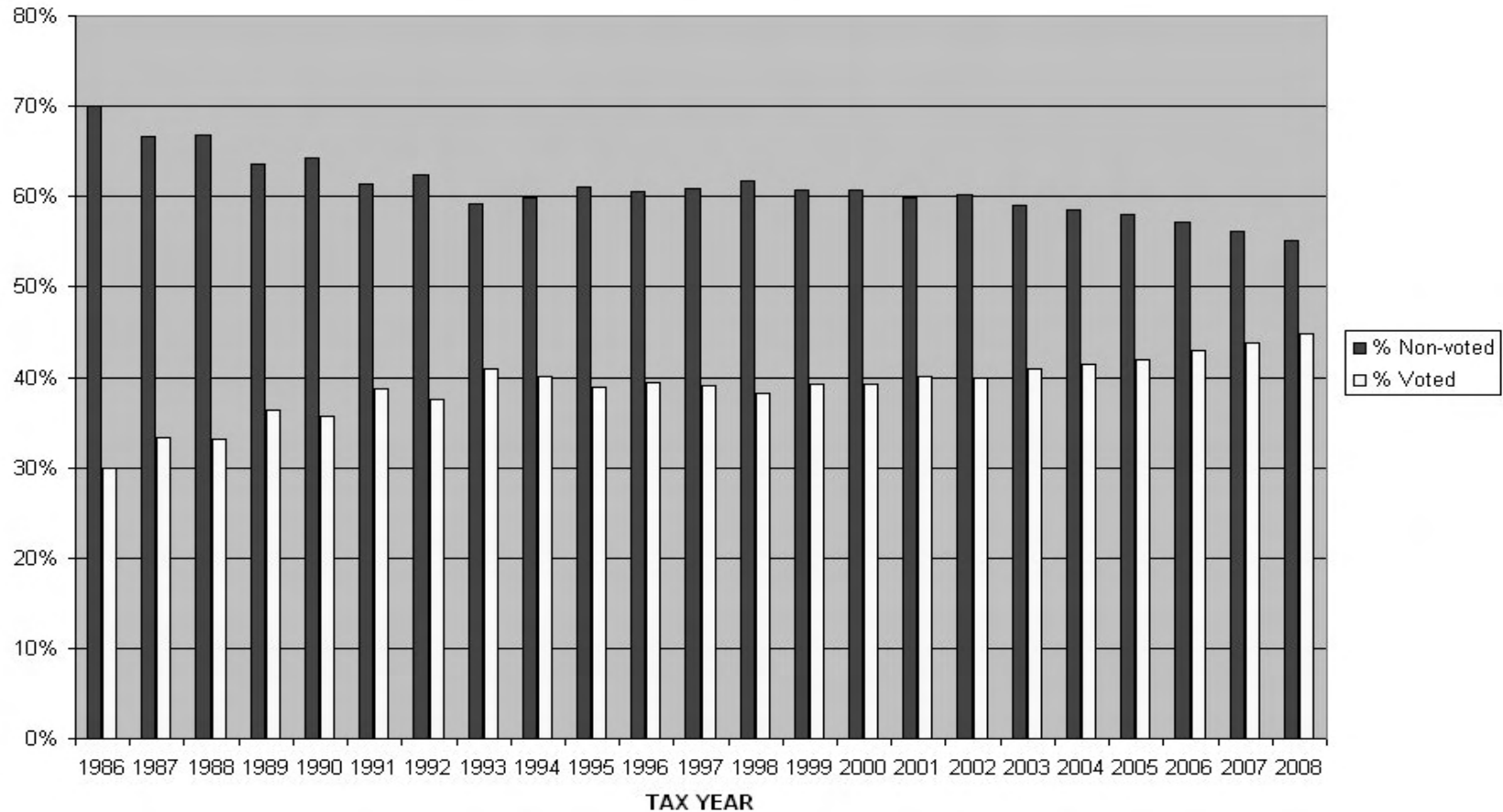
PERCENTAGE OF ASSESSED TAXABLE VALUE	TAX YEAR	ASSESSED TAXABLE VALUE	TAXES
Based On	1965	208,871,314	15,249,505.66
25% Of	1966	217,918,757	15,472,823.61
Full Value	1967	252,643,607	19,531,515.10
Based On	1968	302,162,222	25,247,433.20
25% Of	1969	375,659,978	34,759,544.35
Full Value	1970	467,311,728	33,548,846.73
Based On	1971	1,321,741,514	56,099,514.56
50% Of	1972	1,448,809,658	57,693,082.93
Full Value	1973	1,430,679,131	56,924,566.14
	1974	1,421,703,908	55,595,826.04
Based On	1975	2,969,344,418	58,859,803.16
100% Of	1976	3,160,512,940	47,222,757.15
Full Value	1977	3,635,528,493	60,170,817.52
	1978	4,127,769,872	67,446,852.70
	1979	4,948,662,474	74,815,894.25
	1980	6,647,533,944	72,438,192.77
	1981	8,764,795,324	86,835,374.87
	1982	11,392,471,922	96,161,684.23
	1983	12,910,101,422	114,539,391.01
	1984	11,878,868,396	116,285,213.56
	1985	12,476,155,291	126,680,953.57

Total Taxes Levied in Snohomish County by all Taxing Districts 1965 to 2008

PERCENTAGE OF ASSESSED TAXABLE VALUE	TAX YEAR	ASSESSED TAXABLE VALUE	TAXES
	1986	13,106,865,649	138,981,775.18
	1987	13,797,720,142	164,254,346.32
	1988	14,617,604,642	177,353,257.12
	1989	15,582,875,727	204,078,248.26
	1990	16,605,204,163	225,943,455.11
	1991	19,651,919,024	266,641,763.79
	1992	23,682,161,758	293,257,815.86
	1993	25,360,845,281	339,150,949.04
	1994	27,822,340,062	365,026,210.61
	1995	30,702,296,751	392,650,459.92
	1996	31,986,856,238	421,101,580.72
	1997	33,391,389,906	459,288,755.94
	1998	34,963,991,220	479,256,970.12
	1999	37,034,931,346	518,025,056.97
	2000	40,029,932,421	554,015,311.74
	2001	42,501,694,594	588,853,636.10
	2002	45,527,932,751	612,412,319.07
	2003	49,262,949,977	653,203,793.94
	2004	54,029,571,725	675,075,673.33
	2005	60,801,066,003	719,001,848.98
	2006	68,597,770,547	757,346,608.75
	2007	84,124,564,644	833,494,859.72
	2008	99,315,203,205	885,944,926.48

Voted vs. Non-voted Taxes Levied in Snohomish County for all Taxing Districts 1986-2008

VOTED vs NON-VOTED AS PERCENT OF TOTAL TAXES



Note: Since 1986, non-voted levies have increased by 402 percent, while voted levies have increased by 885 percent.

Typical Levy Rates by City and Unincorporated

TYPICAL LEVY RATES BY CITY AND UNINCORPORATED

City	2008 Typical Levy Rate (1)	City	2008 Typical Levy Rate (1)
Arlington	8.4280	Lynnwood	8.2028
Bothell	8.2794	Marysville	9.4956
Brier	7.5447	Mill Creek	8.7187
Darrington	9.1985	Monroe	8.4630
Edmonds	7.9157	Mountlake Terrace	7.9768
Everett	9.5484	Mukilteo	7.9307
Gold Bar	9.3005	Snohomish	9.5845
Granite Falls	9.6221	Stanwood	7.7490
Index	7.3823	Sultan	9.2045
Lake Stevens	9.2954	Woodway	7.1097
Unincorporated	8.9751	(2)	

The above levy rates are expressed as dollars per \$1,000 of assessed taxable value.

To calculate a "ballpark estimate" of how much taxes would be on an assessed taxable value, multiply the number of thousands of assessed taxable value times the levy rate.

If your home's assessed taxable value is \$100,000 divided by 1,000 = 100 x 8.4280 = \$842.80

(1) Rates may vary within cities. The city rate shown is the predominant rate.

(2) The unincorporated rate shown is an average.

Snohomish County Levy Rate Distribution

District	Lowest rate	Highest rate	No. of rates	No. of TCAs	Hi-Low % diff.
Snohomish County	6.4434	10.6676	213	342	66%
Unincorporated County	6.4434	10.6676	157	258	66%
Cities	7.1097	10.4377	56	84	47%
Cities:					
Arlington	7.4406	9.4887	4	4	28%
Bothell	8.2794	8.4390	2	2	2%
Brier	7.5447	8.0053	2	3	6%
Darrington	9.1985	9.1985	1	1	0%
Edmonds	7.8016	8.0035	4	9	3%
Everett	8.5900	10.0742	14	18	17%
Gold Bar	9.3005	9.3005	1	1	0%
Granite Falls	9.6221	9.6221	1	1	0%
Index	7.3823	7.3823	1	1	0%
Lake Stevens	9.2954	9.2954	1	2	0%
Lynnwood	8.2028	8.2028	1	2	0%
Marysville	8.3896	10.4377	5	7	24%
Mill Creek	7.9078	8.8624	4	7	12%
Monroe	8.3482	8.5072	4	6	2%
Mountlake Terrace	7.9769	8.1206	2	5	2%
Mukilteo	7.6544	7.9308	2	4	4%
Snohomish	9.1836	9.6439	4	5	5%
Stanwood	7.7490	7.7490	1	1	0%
Sultan	9.2045	9.2045	1	2	0%
Woodway	7.1097	7.1097	1	3	0%

Assessed Taxable Value and Taxes by City – Typical Residence in 2007 and 2008

City	2007	2007	2007	2008	2008	2008	Tax	Average	Average
	Average	Typical		Average	Typical			Percent	Percent
	Residence	Levy	Tax	Residence	Levy	Tax	Change	Value	Tax
	Value	Rate (1)		Value	Rate (1)			Change	Change
Arlington	236,500	8.9789	2,123.51	272,500	8.4280	2,296.63	173.12	15.2%	8.2%
Bothell	327,900	9.1349	2,995.33	374,900	8.2794	3,103.95	108.61	14.3%	3.6%
Brier	364,300	8.4795	3,089.08	420,100	7.5447	3,169.53	80.45	15.3%	2.6%
Darrington	121,900	9.8941	1,206.09	142,400	9.1985	1,309.87	103.78	16.8%	8.6%
Edmonds	405,600	8.8796	3,601.57	461,500	7.9157	3,653.10	51.53	13.8%	1.4%
Everett	252,500	10.6268	2,683.27	286,700	9.5484	2,737.53	54.26	13.5%	2.0%
Gold Bar	163,400	10.6152	1,734.52	188,300	9.3005	1,751.28	16.76	15.2%	1.0%
Granite Falls	200,600	10.9355	2,193.66	231,900	9.6221	2,231.36	37.70	15.6%	1.7%
Index	118,600	8.5865	1,018.36	152,000	7.3823	1,122.11	103.75	28.2%	10.2%
Lake Stevens	289,000	10.9171	3,155.04	329,500	9.2954	3,062.83	-92.21	14.0%	-2.9%
Lynnwood	270,900	8.7878	2,380.62	308,900	8.2028	2,533.84	153.23	14.0%	6.4%
Marysville	229,800	9.9516	2,286.88	276,700	9.4956	2,627.43	340.55	20.4%	14.9%
Mill Creek	414,200	9.6943	4,015.38	462,200	8.7187	4,029.78	14.40	11.6%	0.4%
Monroe	259,800	9.4899	2,465.48	304,100	8.4630	2,573.60	108.12	17.1%	4.4%
Mountlake Terrace	250,600	8.9783	2,249.96	290,300	7.9768	2,315.67	65.70	15.8%	2.9%
Mukilteo	420,100	9.0732	3,811.65	472,300	7.9307	3,745.67	-65.98	12.4%	-1.7%
Snohomish	273,400	10.3180	2,820.94	309,300	9.5845	2,964.49	143.54	13.1%	5.1%
Stanwood	247,300	9.0952	2,249.24	294,400	7.7490	2,281.31	32.06	19.0%	1.4%
Sultan	207,700	10.0712	2,091.79	237,000	9.2045	2,181.47	89.68	14.1%	4.3%
Woodway	1,187,700	7.9597	9,453.74	1,361,100	7.1097	9,677.01	223.28	14.6%	2.4%
Unincorporated Area	298,600	10.0038	2,987.13	350,600	8.9751	3,146.67	159.54	17.4%	5.3%
Snohomish County	299,600	9.9121	2,969.67	346,800	8.9246	3,095.05	125.39	15.8%	4.2%

(1) Rates vary within most cities. The rate shown is the predominant rate. The rates for Unincorporated and County are average rates.

Notes:

These numbers are provided for information only and are not intended for use in official documents. A large increase in the levy rate from one year to the next usually is due to a voter approved taxes.

Percent Increase in Levy Per District for the 2008 Tax Year

(before amounts attributable to new construction or annexations)

District	% increase	District	% increase	District	% increase
County Regular	-1.0	Fire Dist 01 Expense	1.0	Fire Dist 24 Expense	1.0
Conservation Futures	0.0	Fire Dist 01 EMS Permanent 2002-on	lid lifted	Fire Dist 24 EMS 2006-2011	1.0
Arlington	1.0	Fire Dist 03 Expense	1.0	Fire Dist 25 Expense	1.0
Arlington EMS 2006-2011	1.0	Fire Dist 03 EMS Permanent 2001-on	lid lifted	Fire Dist 25 EMS 2006-2011	0.7
Bothell EMS 2006-2011	0.0	Fire Dist 04 Expense	1.0	Fire Dist 26 Expense	1.0
Brier	1.0	Fire Dist 04 EMS 2008-2013	re-voted	Fire Dist 26 EMS Permanent 2005-on	1.0
Brier EMS 2003-on	1.0	Fire Dist 05 Expense	lid lifted	Fire Dist 27 Expense	lid lifted
Darrington	1.0	Fire Dist 05 EMS 1999-2004	1.0	Fire Dist 28 Expense	1.0
Darrington EMS 2006-2011	1.0	Fire Dist 07 Expense	1.0	Fire Dist 28 EMS1 2008-2013	re-voted
Edmonds	1.0	Fire Dist 07 EMS 2005-2010	1.0	Fire Dist 28 EMS2 2005-2010	1.0
Edmonds EMS 1998-2003	1.0	Fire Dist 08 Expense	1.0	Hospital Dist 1 Main	1.0
Everett	1.0	Fire Dist 08 EMS Permanent	1.0	Hospital Dist 2 Main	1.0
Everett EMS Permanent 2001-on	1.0	Fire Dist 10 Expense	1.0	Hospital Dist 3 Main	1.0
Gold Bar	0.7	Fire Dist 10 EMS 2006-2011	0.2	Sno-Isle Regional Library	1.0
Granite Falls	1.0	Fire Dist 12 Expense	1.0	Port of Edmonds Maintenance	12.1
Index	-0.2	Fire Dist 12 EMS Permanent 2005-on	1.0	Port of Everett Maintenance	1.0
Lake Stevens	6.6	Fire Dist 14 Expense	1.0	Road District	1.0
Lynnwood	2.5	Fire Dist 14 EMS 2005-2010	1.0		
Lynnwood EMS 2007-2016	1.0	Fire Dist 15 Expense	1.0		
Marysville	0.0	Fire Dist 15 EMS Permanent 2008-on	re-voted		
Marysville EMS Permanent 2005-on	1.0	Fire Dist 16 Expense	1.0		
Mill Creek	0.0	Fire Dist 17 Expense	1.0		
Mill Creek EMS 2005-2010	0.0	Fire Dist 17 EMS 2000-2009	1.0		
Monroe	1.0	Fire Dist 18 Expense	1.0		
Mountlake Terrace	1.0	Fire Dist 18 EMS 2006-2011	1.0		
Mountlake Terrace EMS Permanent	1.0	Fire Dist 19 Expense	1.0		
Mukilteo	0.0	Fire Dist 19 EMS 2006-2011	1.0		
Mukilteo EMS 2005-2010	1.0	Fire Dist 21 Expense	1.0		
Snohomish	1.0	Fire Dist 21 EMS 2006-2011	1.0		
Stanwood	1.0	Fire Dist 22 Expense	1.0		
Stanwood EMS Permanent 2005-on	1.0	Fire Dist 22 EMS Permanent 2005-on	1.0		
Sultan	1.0	Fire Dist 23 Expense	1.0		
Woodway	1.0	Fire Dist 23 EMS 2006-2011	1.0		
Woodway EMS 1998-2003	1.0				

Voter-Approved Property Tax Measures for Capital Purposes

Taxing District	Type of Levy	Main Purpose of Levy	# of Years	Amount	Date Passed	Tax Years	
						From	To
CITIES							
Bothell	Bonds	Public Safety Facilities	20	\$9,700,000	5/20/1997	1998	2017
Brier	Bonds	New Library	20	\$330,000	2/7/1995	1996	2015
Edmonds	Bonds	Public Safety Facilities	20.5	\$9,275,000	5/21/1996	1997	2017
Everett	Bonds	Senior Housing	refinanced	\$6,600,000	7/1/1988	1989	2009
	Bonds	Senior Housing	refinanced	\$2,000,000	2/2/1982	1983	2009
Marysville	Bonds	Public Safety Facility	25	\$3,000,000	11/4/1986	1987	2011
Monroe	Temporary Lid Lift	800 MHZ System	7	\$0.08/1000	9/14/2004	2005	2011
	Bonds	Fire Station	20	\$985,000	11/7/1989	1990	2009
Mountlake Terrace	Bonds	Public Safety Facility	20	\$2,000,000	2/21/1989	1989	2008
Snohomish	Bonds	Fire Station	20	\$650,000	6/14/1994	1995	2014
Stanwood	Bonds	Fire Station	20	\$2,500,000	11/7/2000	2001	2020
	Bonds	Fire Truck	20	\$300,000	2/8/1994	1995	2014
Sultan	Bonds	Emergency Radio System, etc.	20	\$399,750	9/14/2004	2005	2024
FIRE DISTRICTS							
		Fire Station Upgrades, Acquire					
Fire District #1	Bonds	Land	15	\$19,300,000	9/17/2002	2003	2017
Fire District #3	Bonds	Fire Station	20	\$1,905,000	11/7/1989	1990	2009
Fire District #4	Bonds	Ambulance	20	\$1,664,600	6/14/1994	1995	2014
Fire District #19	Bonds	Fire Station	20	\$1,200,000	11/3/1998	1999	2018
Fire District #26	Bonds	Fire Station	refinanced	\$700,000	11/2/1999	2000	2014
Fire District #26	Bonds	Ambulance, Rescue Truck	refinanced	\$195,000	11/5/1991	1992	2014
Fire District #28	Bonds	Pumper/Ambulance	20	\$205,000	2/8/1994	1995	2014
HOSPITAL DISTRICTS							
1 - Valley General	Bonds	Remodeling	20	\$8,500,000	9/18/1990	1991	2010
2 - Stevens Memorial	Bonds	Expanding	20	\$25,000,000	11/6/1990	1991	2010
2 - Cascade Valley	Bonds	Expand Emergency Room, etc.	25	\$45,000,000	5/15/2007	2008	2032
LIBRARY DISTRICTS							
King County Library	Bonds	Library Improvements	refinanced	\$67,000,000	9/20/1988	1989	2011
King County Library	Bonds	Library Improvements	20	\$172,000,000	9/14/2004	2006	2025

Voter-Approved Property Tax Measures for Capital Purposes

Taxing District	Type of Levy	Main Purpose of Levy	# of Years	Amount	Date Passed	Tax Years From	To
LIBRARY CAPITAL FACILITY AREAS							
Granite Falls LCFA	Bonds	Library Construction	20	\$1,600,000	11/7/1995	1999	2018
Monroe LCFA	Bonds	Library Construction	20	\$6,870,000	11/2/1999	2000	2019
Snohomish LCFA	Bonds	Library Construction	20	\$8,000,000	9/19/2000	2001	2020
PARK & RECREATION DISTRICTS							
East County Park & Rec	Bonds	Acquire & Develop Park	20	\$2,000,000	2/6/1990	1991	2010
Northshore Park & Rec	Bonds	Senior Citizen Center	20	\$3,600,000	11/6/1988	1989	2008
Northshore Park & Rec	Bonds	Adult Day Center	20	\$3,895,000	11/6/2001	2002	2021
SCHOOL DISTRICTS							
2 – Everett	Bonds	Renovation, Construction & Technology	15	\$198,900,000	2/7/2006	2007	2021
	Bonds	School Renovation & Technology	15	\$74,000,000	2/5/2002	2003	2017
	Bonds	New Schools	20	\$68,500,000	4/23/1996	1997	2016
	Bonds	New Schools	20	\$96,500,000	2/6/1990	1991	2010
4 – Lake Stevens	Bonds	New Mid-High & Renovate Others	20	\$65,500,000	2/8/2005	2006	2025
	Bonds	Modernization & Acquire Property	12	\$9,000,000	4/27/1999	2000	2011
	Bonds	Capital Improvements	14	\$15,000,000	2/8/1994	1995	2008
6 – Mukilteo	Capital Projects	Technology and Equipment	6	\$12,000,000	2/7/2006	2007	2013
	Capital Projects	Capital Improvements	6	\$7,100,000	2/5/2002	2003	2008
	Bonds	New School & Add to High School	20	\$48,085,000	5/16/2000	2001	2020
	Bonds	New Schools	20	\$89,500,000	2/4/1992	1993	2012
	Bonds	New Schools	20	\$66,630,000	2/2/1988	1989	2008
	Bonds	New High & Rebuild & Modernize	20	\$140,000,000	2/7/2006	2007	2026
15 – Edmonds	Capital Projects	Technology, Safety, Facilities, etc.	4	\$44,100,000	5/18/2004	2005	2008
	Bonds	Capital Improvements	20	\$72,250,000	2/3/1998	1999	2018
	Bonds	New High School	20	\$117,850,000	2/8/1994	1995	2014

Voter-Approved Property Tax Measures for Capital Purposes

Taxing District	Type of Levy	Main Purpose of Levy	# of Years	Amount	Date Passed	Tax Years From	To
SCHOOL DISTRICTS continued							
16 – Arlington	Bonds	New High & Elem Schools	20	\$54,000,000	3/14/2000	2001	2020
	Bonds	New School	20	\$4,900,000	5/21/1991	1992	2011
25 – Marysville	Bonds	New Schools	20	\$118,200,000	2/7/2006	2007	2026
	Bonds	New Schools	20	\$23,000,000	2/6/1990	1991	2010
103 - Monroe	Bonds	New School, additions, etc.	16	\$21,852,000	5/20/2003	2004	2019
	Bonds	New Schools	20	\$24,000,000	5/21/1996	1997	2016
	Bonds	Capital Improvements School Construction, Renovation	20	\$4,000,000	5/21/1996	1997	2016
201 - Snohomish	Bonds	Capital Improvements Capital & Technology Improvements	10	\$141,570,000	5/18/2004	2005	2024
	Bonds	Capital Improvements Capital & Technology Improvements	11	\$6,120,000	3/14/2000	2001	2010
306 - Lakewood	Bonds	New Schools	16	\$3,900,000	4/28/1998	1999	2009
	Bonds	New Schools	16	\$14,258,664	3/14/2000	2001	2016
	Bonds	New Schools Sports Complex, etc. at High School	20	\$7,800,000	5/19/1992	1993	2012
311 - Sultan	Bonds	Restore Elementary School	20	\$2,385,000	2/3/1998	1999	2018
	Bonds	Add to High School	20	\$1,300,000	11/4/1997	1998	2017
	Bonds	Middle School	15	\$1,000,000	5/16/1995	1996	2010
	Bonds	Middle School	20	\$4,200,000	3/9/1993	1994	2013
330 - Darrington	Bonds	Capital Improvements	20	\$3,750,000	3/14/2000	2001	2020
	Bonds	New Schools	20	\$1,519,000	9/20/1988	1989	2008
332 - Granite Falls	Bonds	New High School Capital Improvements & Technology	20	\$30,000,000	5/17/2005	2006	2025
	Capital Projects	Technology	4	\$1,669,000	3/9/2004	2005	2008
	Bonds	Expand Middle and High Schools	20	\$7,500,000	9/14/1999	2000	2019
	Bonds	New School	20	\$7,000,000	5/18/1993	1994	2013

Voter-Approved Property Tax Measures for Capital Purposes

Taxing District	Type of Levy	Main Purpose of Levy	# of Years	Amount	Date Passed	Tax Years From	To
SCHOOL DISTRICTS continued							
401 - Stanwood	Bonds	New Schools & Other Facilities	15	\$25,000,000	9/15/1998	1999	2013
	Bonds	New Schools	16	\$22,000,000	2/7/1995	1996	2011
	Bonds	New Schools	20	\$9,800,000	4/2/1991	1992	2011
417 - Northshore	Bonds	Modernize Schools & Fields	20	\$123,000,000	2/7/2006	2007	2026
	Capital Projects	Technology Equipment	4	\$18,000,000	2/7/2006	2007	2010
	Bonds	Capital Improvements	20	\$98,000,000	2/5/2002	2003	2022
	Bonds	Capital Improvements	20	\$75,200,000	2/3/1998	1999	2018
	Bonds	Capital Improvements	20	\$64,580,000	2/8/1994	1995	2014
	Bonds	Capital Improvements	20	\$51,500,000	4/2/1991	1992	2011
	Bonds	Capital Improvements	20	\$36,000,000	2/2/1988	1989	2008

ASSESSED VALUES, LEVY RATES & TAXES FOR TAX YEAR 2008

"Regular Value" includes values of property subject to regular (non-voter approved) levies and "Excess Value" includes values subject to excess (voter approved) levies. Values have been adjusted for all exemptions including senior citizens/disabled persons

District / Levy	Regular Value	Excess Value	Timber Value	Rate	Real & Pers. Tax	Timber Tax	Total Tax
SNOHOMISH COUNTY - CNT							
COUNTY REGULAR	\$99,315,203,205			0.69153565	\$68,680,003.75	\$0.00	\$68,680,003.75
COUNTY CONSERVATION	\$99,315,203,205			0.03178195	\$3,156,430.44	\$0.00	\$3,156,430.44
Totals for SNOHOMISH COUNTY - CNT				0.72331760	\$71,836,434.19	\$0.00	\$71,836,434.19
CITY OF ARLINGTON							
ARLINGTON	\$2,239,293,774			0.97369002	\$2,180,378.00	\$0.00	\$2,180,378.00
ARLINGTON EMS 2006-2011	\$2,239,293,774			0.38681704	\$866,197.00	\$0.00	\$866,197.00
Totals for CITY OF ARLINGTON				1.36050706	\$3,046,575.00	\$0.00	\$3,046,575.00
CITY OF BOTHELL							
BOTHELL	\$3,232,783,269			1.23508000	\$3,992,745.96	\$0.00	\$3,992,745.96
BOTHELL EMS 2006-2011	\$3,232,783,269			0.19102797	\$617,552.03	\$0.00	\$617,552.03
BOTHELL G.O.BONDS	\$3,220,738,044		\$7,036	0.12078000	\$389,000.74	\$0.85	\$389,001.59
Totals for CITY OF BOTHELL				1.54688797	\$4,999,298.73	\$0.85	\$4,999,299.58
CITY OF BRIER							
BRIER	\$937,995,954			0.97030185	\$910,139.21	\$0.00	\$910,139.21
BRIER EMS PERMANENT 2003-ON	\$937,995,954			0.25045532	\$234,926.08	\$0.00	\$234,926.08
BRIER G.O. BOND 1995 (LIBRARY)			\$932,535,969	0.03302822	\$30,800.00	\$0.00	\$30,800.00
Totals for CITY OF BRIER				1.25378539	\$1,175,865.29	\$0.00	\$1,175,865.29

ASSESSED VALUES, LEVY RATES & TAXES FOR TAX YEAR 2008

"Regular Value" includes values of property subject to regular (non-voter approved) levies and "Excess Value" includes values subject to excess (voter approved) levies. Values have been adjusted for all exemptions including senior citizens/disabled persons

District / Levy	Regular Value	Excess Value	Timber Value	Rate	Real & Pers. Tax	Timber Tax	Total Tax
TOWN OF DARRINGTON							
DARRINGTON	\$150,003,555			1.53078725	\$229,623.53	\$0.00	\$229,623.53
Totals for TOWN OF DARRINGTON				1.53078725	\$229,623.53	\$0.00	\$229,623.53
CITY OF EDMONDS							
EDMONDS	\$7,615,549,203			1.18940349	\$9,057,960.81	\$0.00	\$9,057,960.81
EDMONDS EMS PERMANENT 2004-	\$7,615,549,203			0.32132534	\$2,447,068.91	\$0.00	\$2,447,068.91
EDMONDS G.O. BOND PUB SAFETY		\$7,161,206,029		0.11413901	\$817,373.00	\$0.00	\$817,373.00
Totals for CITY OF EDMONDS				1.62486784	\$12,322,402.72	\$0.00	\$12,322,402.72
CITY OF EVERETT							
EVERETT	\$13,421,441,112			2.28020272	\$30,603,606.51	\$0.00	\$30,603,606.51
EVERETT EMS PERMANENT 2001-ON	\$13,421,441,112			0.31669436	\$4,250,494.76	\$0.00	\$4,250,494.76
EVERETT G.O. BOND SR.		\$12,850,185,197	\$741,091	0.00964351	\$123,920.85	\$7.15	\$123,928.00
EVERETT G.O. BOND SR.		\$12,850,185,197	\$741,091	0.03611195	\$464,045.24	\$26.76	\$464,072.00
Totals for CITY OF EVERETT				2.64265254	\$35,442,067.36	\$33.91	\$35,442,101.27
CITY OF GOLD BAR							
GOLD BAR	\$170,391,396			1.14213513	\$194,610.00	\$0.00	\$194,610.00
Totals for CITY OF GOLD BAR				1.14213513	\$194,610.00	\$0.00	\$194,610.00
CITY OF GRANITE FALLS							
GRANITE FALLS	\$304,649,889			1.28714142	\$392,127.49	\$0.00	\$392,127.49
Totals for CITY OF GRANITE FALLS				1.28714142	\$392,127.49	\$0.00	\$392,127.49

ASSESSED VALUES, LEVY RATES & TAXES FOR TAX YEAR 2008

"Regular Value" includes values of property subject to regular (non-voter approved) levies and "Excess Value" includes values subject to excess (voter approved) levies. Values have been adjusted for all exemptions including senior citizens/disabled persons

District / Levy	Regular Value	Excess Value	Timber Value	Rate	Real & Pers. Tax	Timber Tax	Total Tax
TOWN OF INDEX							
INDEX	\$17,317,981			1.18160425	\$20,463.00	\$0.00	\$20,463.00
Totals for TOWN OF INDEX				1.18160425	\$20,463.00	\$0.00	\$20,463.00
CITY OF LAKE STEVENS							
LAKE STEVENS	\$1,932,453,762			1.24173320	\$2,399,592.00	\$0.00	\$2,399,592.00
Totals for CITY OF LAKE STEVENS				1.24173320	\$2,399,592.00	\$0.00	\$2,399,592.00
CITY OF LYNNWOOD							
LYNNWOOD	\$5,207,253,142			1.45826736	\$7,593,567.27	\$0.00	\$7,593,567.27
LYNNWOOD EMS 2007-2016	\$5,207,253,142			0.45363080	\$2,362,170.40	\$0.00	\$2,362,170.40
Totals for CITY OF LYNNWOOD				1.91189815	\$9,955,737.67	\$0.00	\$9,955,737.67
CITY OF MARYSVILLE							
MARYSVILLE	\$4,523,054,199			1.91830247	\$8,676,586.02	\$0.00	\$8,676,586.02
MARYSVILLE EMS PERMANENT	\$4,523,054,199			0.33978787	\$1,536,878.94	\$0.00	\$1,536,878.94
MARYSVILLE G.O.BOND 1986		\$4,499,187,389		0.05144440	\$231,458.00	\$0.00	\$231,458.00
Totals for CITY OF MARYSVILLE				2.30953473	\$10,444,922.96	\$0.00	\$10,444,922.96
CITY OF MILL CREEK							
MILL CREEK	\$2,998,120,588			1.60695078	\$4,817,832.23	\$0.00	\$4,817,832.23
MILL CREEK EMS 2005-2010	\$2,998,120,588			0.16953404	\$508,283.49	\$0.00	\$508,283.49
Totals for CITY OF MILL CREEK				1.77648482	\$5,326,115.72	\$0.00	\$5,326,115.72

ASSESSED VALUES, LEVY RATES & TAXES FOR TAX YEAR 2008

"Regular Value" includes values of property subject to regular (non-voter approved) levies and "Excess Value" includes values subject to excess (voter approved) levies. Values have been adjusted for all exemptions including senior citizens/disabled persons

District / Levy	Regular Value	Excess Value	Timber Value	Rate	Real & Pers. Tax	Timber Tax	Total Tax
CITY OF MONROE							
MONROE	\$1,963,989,458			0.93024685	\$1,826,995.00	\$0.00	\$1,826,995.00
MONROE G.O. BOND 1990 FIRE		\$1,370,853,667		0.06492305	\$89,000.00	\$0.00	\$89,000.00
Totals for CITY OF MONROE				0.99516990	\$1,915,995.00	\$0.00	\$1,915,995.00
CITY OF MOUNTLAKE TERRACE							
MOUNTLAKE TERRACE	\$2,342,855,639			1.27026953	\$2,976,058.13	\$0.00	\$2,976,058.13
MOUNTLAKE TERRACE EMS	\$2,342,855,639			0.34450533	\$807,126.25	\$0.00	\$807,126.25
MOUNTLAKE TERRACE G.O. BOND		\$2,320,624,974		0.07118772	\$165,200.00	\$0.00	\$165,200.00
Totals for CITY OF MOUNTLAKE TERRACE				1.68596258	\$3,948,384.38	\$0.00	\$3,948,384.38
CITY OF MUKILTEO							
MUKILTEO	\$4,044,382,739			1.07222446	\$4,336,486.08	\$0.00	\$4,336,486.08
MUKILTEO EMS 2005-2010	\$4,044,382,739			0.21301661	\$861,520.70	\$0.00	\$861,520.70
Totals for CITY OF MUKILTEO				1.28524107	\$5,198,006.78	\$0.00	\$5,198,006.78
CITY OF SNOHOMISH							
SNOHOMISH	\$1,147,261,357			0.82156267	\$942,547.10	\$0.00	\$942,547.10
SNOHOMISH G.O. BOND-1994		\$1,076,703,901		0.05461576	\$58,805.00	\$0.00	\$58,805.00
Totals for CITY OF SNOHOMISH				0.87617843	\$1,001,352.10	\$0.00	\$1,001,352.10

ASSESSED VALUES, LEVY RATES & TAXES FOR TAX YEAR 2008

"Regular Value" includes values of property subject to regular (non-voter approved) levies and "Excess Value" includes values subject to excess (voter approved) levies. Values have been adjusted for all exemptions including senior citizens/disabled persons

District / Levy	Regular Value	Excess Value	Timber Value	Rate	Real & Pers. Tax	Timber Tax	Total Tax
CITY OF STANWOOD							
STANWOOD	\$837,739,709			2.09095568	\$1,751,676.60	\$0.00	\$1,751,676.60
STANWOOD EMS PERMANENT	\$837,739,709			0.32410592	\$271,516.40	\$0.00	\$271,516.40
STANWOOD G.O. BOND 1994		\$831,834,409	\$17,868	0.12237750	\$101,797.81	\$2.19	\$101,800.00
STANWOOD G.O. BOND 2000		\$831,834,409	\$17,868	0.14507384	\$120,677.41	\$2.59	\$120,680.00
Totals for CITY OF STANWOOD				2.68251293	\$2,245,668.22	\$4.78	\$2,245,673.00
CITY OF SULTAN							
SULTAN	\$458,778,620			1.40296353	\$643,649.67	\$0.00	\$643,649.67
SULTAN G.O. BOND 2004		\$456,565,280		0.06799685	\$31,045.00	\$0.00	\$31,045.00
Totals for CITY OF SULTAN				1.47096037	\$674,694.67	\$0.00	\$674,694.67
TOWN OF WOODWAY							
WOODWAY	\$639,355,034			0.70639719	\$451,638.60	\$0.00	\$451,638.60
WOODWAY EMS 2004-2009	\$639,355,034			0.33749292	\$215,777.80	\$0.00	\$215,777.80
Totals for TOWN OF WOODWAY				1.04389012	\$667,416.40	\$0.00	\$667,416.40
FIRE DISTRICT NO 01							
FIRE DIST 01 EXPENSE	\$15,340,419,214			1.32566204	\$20,336,211.42	\$0.00	\$20,336,211.42
FIRE DIST 01 EMS PERMANENT	\$15,340,419,214			0.50000000	\$7,670,209.61	\$0.00	\$7,670,209.61
FIRE DIST 01 G.O. BOND 2003		\$16,001,934,251		0.14372256	\$2,299,839.00	\$0.00	\$2,299,839.00
Totals for FIRE DISTRICT NO 01				1.96938460	\$30,306,260.03	\$0.00	\$30,306,260.03

ASSESSED VALUES, LEVY RATES & TAXES FOR TAX YEAR 2008

"Regular Value" includes values of property subject to regular (non-voter approved) levies and "Excess Value" includes values subject to excess (voter approved) levies. Values have been adjusted for all exemptions including senior citizens/disabled persons

District / Levy	Regular Value	Excess Value	Timber Value	Rate	Real & Pers. Tax	Timber Tax	Total Tax
FIRE DISTRICT NO 03							
FIRE DIST 03 EXPENSE	\$3,652,348,313			1.16700785	\$4,262,319.16	\$0.00	\$4,262,319.16
FIRE DIST 03 EMS PERMANENT	\$3,690,877,113			0.50000000	\$1,845,438.56	\$0.00	\$1,845,438.56
FIRE DIST 03 G.O. BOND 1990		\$2,264,203,198	\$121,362	0.04416328	\$99,994.64	\$5.36	\$100,000.00
Totals for FIRE DISTRICT NO 03				1.71117113	\$6,207,752.36	\$5.36	\$6,207,757.72
FIRE DISTRICT NO 04							
FIRE DIST 04 EXPENSE	\$3,911,807,115			0.78906651	\$3,086,675.97	\$0.00	\$3,086,675.97
FIRE DIST 04 EMS 2008 - 2013	\$3,951,483,615			0.32543726	\$1,285,960.00	\$0.00	\$1,285,960.00
FIRE DIST 04 G.O. BOND 1994		\$2,908,726,521	\$282,621	0.05935526	\$172,648.22	\$16.78	\$172,665.00
Totals for FIRE DISTRICT NO 04				1.17385903	\$4,545,284.19	\$16.78	\$4,545,300.97
FIRE DISTRICT NO 05							
FIRE DIST 05 EXPENSE	\$888,845,174			1.50000000	\$1,333,267.76	\$0.00	\$1,333,267.76
FIRE DIST 05 EMS PERMANENT	\$907,760,374			0.28620148	\$259,802.36	\$0.00	\$259,802.36
Totals for FIRE DISTRICT NO 05				1.78620148	\$1,593,070.12	\$0.00	\$1,593,070.12
FIRE DISTRICT NO 07							
FIRE DIST 07 EXPENSE	\$8,933,624,688			1.30583400	\$11,665,830.90	\$0.00	\$11,665,830.90
FIRE DIST 07 EMS 2005-2010	\$8,933,624,688			0.16576902	\$1,480,918.25	\$0.00	\$1,480,918.25
Totals for FIRE DISTRICT NO 07				1.47160303	\$13,146,749.15	\$0.00	\$13,146,749.15

ASSESSED VALUES, LEVY RATES & TAXES FOR TAX YEAR 2008

"Regular Value" includes values of property subject to regular (non-voter approved) levies and "Excess Value" includes values subject to excess (voter approved) levies. Values have been adjusted for all exemptions including senior citizens/disabled persons

District / Levy	Regular Value	Excess Value	Timber Value	Rate	Real & Pers. Tax	Timber Tax	Total Tax
FIRE DISTRICT NO 08 LAKE STEVENS							
FIRE DIST 08 EXPENSE	\$4,879,489,942			1.27833509	\$6,237,623.19	\$0.00	\$6,237,623.19
FIRE DIST 08 EMS PERMANENT	\$4,919,124,142			0.26552257	\$1,306,138.46	\$0.00	\$1,306,138.46
Totals for FIRE DISTRICT NO 08 LAKE STEVENS				1.54385765	\$7,543,761.65	\$0.00	\$7,543,761.65
FIRE DISTRICT NO 10							
FIRE DIST 10 EXPENSE	\$1,140,628,423			0.87236804	\$995,047.78	\$0.00	\$995,047.78
FIRE DIST 10 EMS 2006-2011	\$1,140,628,423			0.18442202	\$210,357.00	\$0.00	\$210,357.00
Totals for FIRE DISTRICT NO 10				1.05679006	\$1,205,404.78	\$0.00	\$1,205,404.78
FIRE DISTRICT NO 12							
FIRE DIST 12 EXPENSE	\$3,871,732,057			1.06132388	\$4,109,161.68	\$0.00	\$4,109,161.68
FIRE DIST 12 EMS PERMANENT	\$3,888,798,857			0.37986305	\$1,477,210.98	\$0.00	\$1,477,210.98
Totals for FIRE DISTRICT NO 12				1.44118692	\$5,586,372.66	\$0.00	\$5,586,372.66
FIRE DISTRICT NO 14							
FIRE DIST 14 EXPENSE	\$1,496,873,815			1.27886493	\$1,914,299.43	\$0.00	\$1,914,299.43
FIRE DIST 14 EMS 2005-2010	\$1,537,896,815			0.33501218	\$515,214.17	\$0.00	\$515,214.17
Totals for FIRE DISTRICT NO 14				1.61387712	\$2,429,513.60	\$0.00	\$2,429,513.60
FIRE DISTRICT NO 15							
FIRE DIST 15 EXPENSE	\$456,503,828			0.88568810	\$404,320.01	\$0.00	\$404,320.01
FIRE DIST 15 EMS PERMANENT	\$475,225,028			0.25000000	\$118,806.26	\$0.00	\$118,806.26
Totals for FIRE DISTRICT NO 15				1.13568810	\$523,126.27	\$0.00	\$523,126.27

ASSESSED VALUES, LEVY RATES & TAXES FOR TAX YEAR 2008

"Regular Value" includes values of property subject to regular (non-voter approved) levies and "Excess Value" includes values subject to excess (voter approved) levies. Values have been adjusted for all exemptions including senior citizens/disabled persons

District / Levy	Regular Value	Excess Value	Timber Value	Rate	Real & Pers. Tax	Timber Tax	Total Tax
FIRE DISTRICT NO 16							
FIRE DIST 16 EXPENSE	\$469,491,793			0.41320878	\$193,998.13	\$0.00	\$193,998.13
Totals for FIRE DISTRICT NO 16				0.41320878	\$193,998.13	\$0.00	\$193,998.13
FIRE DISTRICT NO 17							
FIRE DIST 17 EXPENSE	\$1,303,718,449			1.01599956	\$1,324,577.37	\$0.00	\$1,324,577.37
FIRE DIST 17 EMS 2000-2009	\$1,350,994,649			0.25180424	\$340,186.18	\$0.00	\$340,186.18
Totals for FIRE DISTRICT NO 17				1.26780380	\$1,664,763.55	\$0.00	\$1,664,763.55
FIRE DISTRICT NO 18							
FIRE DIST 18 EXPENSE	\$748,586,860			1.30938880	\$980,191.25	\$0.00	\$980,191.25
FIRE DIST 18 EMS 2006-2011	\$776,477,160			0.35406251	\$274,921.45	\$0.00	\$274,921.45
Totals for FIRE DISTRICT NO 18				1.66345131	\$1,255,112.70	\$0.00	\$1,255,112.70
FIRE DISTRICT NO 19							
FIRE DIST 19 EXPENSE	\$508,482,808			0.82144706	\$417,691.71	\$0.00	\$417,691.71
FIRE DIST 19 EMS 2006-2011	\$532,793,208			0.33926074	\$180,755.82	\$0.00	\$180,755.82
FIRE DIST 19 G.O. BOND 1998		\$505,953,523	\$270,705	0.18817254	\$95,206.56	\$50.94	\$95,257.50
Totals for FIRE DISTRICT NO 19				1.34888035	\$693,654.09	\$50.94	\$693,705.03
FIRE DISTRICT NO 21							
FIRE DIST 21 EXPENSE	\$1,050,340,386			0.41642716	\$437,390.26	\$0.00	\$437,390.26
FIRE DIST 21 EMS 2006-2011	\$1,101,978,086			0.39187059	\$431,832.80	\$0.00	\$431,832.80
Totals for FIRE DISTRICT NO 21				0.80829774	\$869,223.06	\$0.00	\$869,223.06

ASSESSED VALUES, LEVY RATES & TAXES FOR TAX YEAR 2008

"Regular Value" includes values of property subject to regular (non-voter approved) levies and "Excess Value" includes values subject to excess (voter approved) levies. Values have been adjusted for all exemptions including senior citizens/disabled persons

District / Levy	Regular Value	Excess Value	Timber Value	Rate	Real & Pers. Tax	Timber Tax	Total Tax
FIRE DISTRICT NO 22							
FIRE DIST 22 EXPENSE	\$653,426,282			0.73807437	\$482,277.19	\$0.00	\$482,277.19
FIRE DIST 22 EMS PERMANENT	\$680,707,182			0.34768684	\$236,672.93	\$0.00	\$236,672.93
Totals for FIRE DISTRICT NO 22				1.08576121	\$718,950.12	\$0.00	\$718,950.12
FIRE DISTRICT NO 23							
FIRE DIST 23 EXPENSE	\$41,968,089			0.54193747	\$22,744.08	\$0.00	\$22,744.08
FIRE DIST 23 EMS 2006-2011	\$43,950,389			0.40722415	\$17,897.66	\$0.00	\$17,897.66
Totals for FIRE DISTRICT NO 23				0.94916163	\$40,641.74	\$0.00	\$40,641.74
FIRE DISTRICT NO 24							
FIRE DIST 24 EXPENSE	\$330,820,405			0.47697014	\$157,791.45	\$0.00	\$157,791.45
FIRE DIST 24 EMS 2006-2011	\$343,446,705			0.30980328	\$106,400.91	\$0.00	\$106,400.91
Totals for FIRE DISTRICT NO 24				0.78677341	\$264,192.36	\$0.00	\$264,192.36
FIRE DISTRICT NO 25							
FIRE DIST 25 EXPENSE	\$122,042,798			0.53442244	\$65,222.41	\$0.00	\$65,222.41
FIRE DIST 25 EMS 2006-2011	\$129,887,898			0.37309865	\$48,461.00	\$0.00	\$48,461.00
Totals for FIRE DISTRICT NO 25				0.90752110	\$113,683.41	\$0.00	\$113,683.41

ASSESSED VALUES, LEVY RATES & TAXES FOR TAX YEAR 2008

"Regular Value" includes values of property subject to regular (non-voter approved) levies and "Excess Value" includes values subject to excess (voter approved) levies. Values have been adjusted for all exemptions including senior citizens/disabled persons

District / Levy	Regular Value	Excess Value	Timber Value	Rate	Real & Pers. Tax	Timber Tax	Total Tax
FIRE DISTRICT NO 26							
FIRE DIST 26 EXPENSE	\$410,029,429			1.32186588	\$542,003.91	\$0.00	\$542,003.91
FIRE DIST 26 EMS PERMANENT	\$420,099,629			0.36023564	\$151,334.86	\$0.00	\$151,334.86
FIRE DIST 26 GO BOND		\$405,729,762	\$1,510,992	0.21608839	\$87,673.49	\$326.51	\$88,000.00
Totals for FIRE DISTRICT NO 26				1.89818991	\$781,012.26	\$326.51	\$781,338.77
FIRE DISTRICT NO 27							
FIRE DIST 27 EXPENSE	\$101,686,973			1.00000000	\$101,686.97	\$0.00	\$101,686.97
Totals for FIRE DISTRICT NO 27				1.00000000	\$101,686.97	\$0.00	\$101,686.97
FIRE DISTRICT NO 28							
FIRE DIST 28 EXPENSE	\$88,631,953			1.00455261	\$89,035.46	\$0.00	\$89,035.46
FIRE DIST 28 EMS1 2008-2013	\$93,756,653			0.25000000	\$23,439.16	\$0.00	\$23,439.16
FIRE DIST 28 EMS2 2005-2010	\$93,756,653			0.18739033	\$17,569.09	\$0.00	\$17,569.09
FIRE DIST 28 GO BOND		\$88,136,133	\$17,746,283	0.16999990	\$14,983.13	\$3,016.87	\$18,000.00
Totals for FIRE DISTRICT NO 28				1.61194284	\$145,026.84	\$3,016.87	\$148,043.71
VALLEY GENERAL HOSPITAL							
HOSPITAL DIST 1 MAINTENANCE	\$15,181,210,610			0.08621326	\$1,308,821.71	\$0.00	\$1,308,821.71
HOSPITAL DIST 1 G.O. BOND 1991		\$15,094,272,259	\$70,876,563	0.03956440	\$597,195.81	\$2,804.19	\$600,000.00
Totals for VALLEY GENERAL HOSPITAL				0.12577766	\$1,906,017.52	\$2,804.19	\$1,908,821.71

ASSESSED VALUES, LEVY RATES & TAXES FOR TAX YEAR 2008

"Regular Value" includes values of property subject to regular (non-voter approved) levies and "Excess Value" includes values subject to excess (voter approved) levies. Values have been adjusted for all exemptions including senior citizens/disabled persons

District / Levy	Regular Value	Excess Value	Timber Value	Rate	Real & Pers. Tax	Timber Tax	Total Tax
STEVENS MEMORIAL HOSPITAL							
HOSPITAL DIST 2 MAINTENANCE	\$24,666,507,978			0.07764341	\$1,915,191.91	\$0.00	\$1,915,191.91
HOSPITAL DIST 2 G.O. BONDS		\$24,460,482,918	\$7,036	0.08188716	\$2,002,999.42	\$0.58	\$2,003,000.00
Totals for STEVENS MEMORIAL HOSPITAL				0.15953057	\$3,918,191.33	\$0.58	\$3,918,191.91
CASCADE VALLEY HOSPITAL							
HOSPITAL DIST 3 MAINTENANCE	\$4,222,645,893			0.26281008	\$1,109,753.91	\$0.00	\$1,109,753.91
HOSPITAL DIST 3 G.O. BONDS		\$4,195,713,975	\$47,483,829	0.67932845	\$2,850,267.88	\$32,257.12	\$2,882,525.00
Totals for CASCADE VALLEY HOSPITAL				0.94213853	\$3,960,021.79	\$32,257.12	\$3,992,278.91
GRANITE FALLS LIB CAP FAC AREA							
GRANITE FALLS LCFA G.O. BOND		\$1,573,733,122	\$39,181,793	0.07589179	\$119,433.42	\$2,973.58	\$122,407.00
Totals for GRANITE FALLS LIB CAP FAC AREA				0.07589179	\$119,433.42	\$2,973.58	\$122,407.00
MONROE LIBRARY CAP FAC AREA							
MONROE LCFA G.O. BOND		\$3,539,279,240	\$5,526,740	0.15264954	\$540,269.35	\$843.65	\$541,113.00
Totals for MONROE LIBRARY CAP FAC AREA				0.15264954	\$540,269.35	\$843.65	\$541,113.00
SNOHOMISH LIBRARY CAP FAC AREA							
SNOHOMISH LCFA G.O. BOND		\$7,884,183,475	\$6,789,621	0.07588076	\$598,257.80	\$515.20	\$598,773.00
Totals for SNOHOMISH LIBRARY CAP FAC AREA				0.07588076	\$598,257.80	\$515.20	\$598,773.00

ASSESSED VALUES, LEVY RATES & TAXES FOR TAX YEAR 2008

"Regular Value" includes values of property subject to regular (non-voter approved) levies and "Excess Value" includes values subject to excess (voter approved) levies. Values have been adjusted for all exemptions including senior citizens/disabled persons

District / Levy	Regular Value	Excess Value	Timber Value	Rate	Real & Pers. Tax	Timber Tax	Total Tax
KING COUNTY LIBRARY							
KING COUNTY LIBRARY	\$3,232,783,269			0.39186000	\$1,266,798.45	\$0.00	\$1,266,798.45
KING COUNTY LIBRARY G.O. BOND		\$3,220,738,044	\$7,036	0.03500000	\$112,725.83	\$0.25	\$112,726.08
KING COUNTY LIBRARY G.O.		\$3,220,738,044	\$7,036	0.02650000	\$85,349.56	\$0.19	\$85,349.75
Totals for KING COUNTY LIBRARY				0.45336000	\$1,464,873.84	\$0.43	\$1,464,874.27
SNOISLE REGIONAL LIBRARY							
SNO-ISLE REGIONAL LIBRARY	\$78,625,330,163			0.31281187	\$24,594,936.92	\$0.00	\$24,594,936.92
Totals for SNOISLE REGIONAL LIBRARY				0.31281187	\$24,594,936.92	\$0.00	\$24,594,936.92
EAST COUNTY PARK AND REC DIST							
EAST COUNTY PARK & REC GO		\$5,381,097,041	\$5,683,700	0.03806782	\$204,846.63	\$216.37	\$205,063.00
Totals for EAST COUNTY PARK AND REC DIST				0.03806782	\$204,846.63	\$216.37	\$205,063.00
NORTHSHORE PARK AND RECREATION							
NORTHSHORE PARK & REC GO		\$7,829,857,216	\$171,513	0.02983000	\$233,564.64	\$5.12	\$233,569.76
Totals for NORTHSHORE PARK AND RECREATION				0.02983000	\$233,564.64	\$5.12	\$233,569.76
PORT OF EDMONDS							
PORT OF EDMONDS MAINTENANCE	\$4,557,708,677			0.08776340	\$400,000.00	\$0.00	\$400,000.00
Totals for PORT OF EDMONDS				0.08776340	\$400,000.00	\$0.00	\$400,000.00

ASSESSED VALUES, LEVY RATES & TAXES FOR TAX YEAR 2008

"Regular Value" includes values of property subject to regular (non-voter approved) levies and "Excess Value" includes values subject to excess (voter approved) levies. Values have been adjusted for all exemptions including senior citizens/disabled persons

District / Levy	Regular Value	Excess Value	Timber Value	Rate	Real & Pers. Tax	Timber Tax	Total Tax
PORT OF EVERETT							
PORT OF EVERETT MAINTENANCE	\$14,600,784,299			0.27635502	\$4,035,000.00	\$0.00	\$4,035,000.00
Totals for PORT OF EVERETT				0.27635502	\$4,035,000.00	\$0.00	\$4,035,000.00
SNOHOMISH COUNTY - ROAD							
ROAD DISTRICT	\$45,130,532,825			1.10442658	\$49,843,360.09	\$0.00	\$49,843,360.09
Totals for SNOHOMISH COUNTY - ROAD				1.10442658	\$49,843,360.09	\$0.00	\$49,843,360.09
EVERETT SCHOOL DISTRICT NO 2							
SCHOOL 002 BONDS		\$16,673,166,017		2.05120011	\$34,200,000.00	\$0.00	\$34,200,000.00
SCHOOL 002 M & O		\$16,673,166,017	\$1,689	1.94923967	\$32,499,996.71	\$3.29	\$32,500,000.00
Totals for EVERETT SCHOOL DISTRICT NO 2				4.00043979	\$66,699,996.71	\$3.29	\$66,700,000.00
LAKE STEVENS SCHOOL DIST NO 4							
SCHOOL 004 BONDS		\$4,523,834,840	\$232,870	1.61572980	\$7,309,294.74	\$376.25	\$7,309,670.99
SCHOOL 004 M & O		\$4,523,834,840	\$116,435	2.26513757	\$10,247,108.26	\$263.74	\$10,247,372.00
Totals for LAKE STEVENS SCHOOL DIST NO 4				3.88086737	\$17,556,403.00	\$640.00	\$17,557,043.00

ASSESSED VALUES, LEVY RATES & TAXES FOR TAX YEAR 2008

"Regular Value" includes values of property subject to regular (non-voter approved) levies and "Excess Value" includes values subject to excess (voter approved) levies. Values have been adjusted for all exemptions including senior citizens/disabled persons

District / Levy	Regular Value	Excess Value	Timber Value	Rate	Real & Pers. Tax	Timber Tax	Total Tax
MUKILTEO SCHOOL DISTRICT NO 6							
SCHOOL 006 BONDS		\$13,966,282,688		1.42471697	\$19,898,000.00	\$0.00	\$19,898,000.00
SCHOOL 006 CAPITAL PROJECTS		\$13,966,282,688		0.22554319	\$3,150,000.00	\$0.00	\$3,150,000.00
SCHOOL 006 M & O		\$13,966,282,688		1.77711554	\$24,819,698.00	\$0.00	\$24,819,698.00
Totals for MUKILTEO SCHOOL DISTRICT NO 6				3.42737571	\$47,867,698.00	\$0.00	\$47,867,698.00
EDMONDS SCHOOL DISTRICT NO 15							
SCHOOL 015 BONDS		\$22,918,397,503		1.16500292	\$26,700,000.00	\$0.00	\$26,700,000.00
SCHOOL 015 CAPITAL PROJECTS		\$22,918,397,503		0.53232343	\$12,200,000.00	\$0.00	\$12,200,000.00
SCHOOL 015 M & O		\$22,918,397,503		1.49225093	\$34,200,000.00	\$0.00	\$34,200,000.00
Totals for EDMONDS SCHOOL DISTRICT NO 15				3.18957728	\$73,100,000.00	\$0.00	\$73,100,000.00
ARLINGTON SCHOOL DIST NO 16							
SCHOOL 016 BONDS		\$4,011,277,604	\$19,424,781	1.18691100	\$4,761,029.51	\$23,055.49	\$4,784,085.00
SCHOOL 016 M & O		\$4,011,277,604	\$9,712,391	1.99667992	\$8,009,237.46	\$19,392.54	\$8,028,630.00
Totals for ARLINGTON SCHOOL DIST NO 16				3.18359092	\$12,770,266.97	\$42,448.02	\$12,812,714.99
MARYSVILLE SCHOOL DIST NO 25							
SCHOOL 025 BONDS		\$7,402,529,896	\$663,424	1.93159889	\$14,298,718.53	\$1,281.47	\$14,300,000.00
SCHOOL 025 M & O		\$7,402,529,896	\$502,863	2.31267152	\$17,119,620.04	\$1,162.96	\$17,120,783.00
Totals for MARYSVILLE SCHOOL DIST NO 25				4.24427041	\$31,418,338.57	\$2,444.43	\$31,420,783.00

ASSESSED VALUES, LEVY RATES & TAXES FOR TAX YEAR 2008

"Regular Value" includes values of property subject to regular (non-voter approved) levies and "Excess Value" includes values subject to excess (voter approved) levies. Values have been adjusted for all exemptions including senior citizens/disabled persons

District / Levy	Regular Value	Excess Value	Timber Value	Rate	Real & Pers. Tax	Timber Tax	Total Tax
INDEX SCHOOL DISTRICT NO 63							
SCHOOL 063 M & O		\$91,098,733	\$7,046,586	1.83401513	\$167,076.45	\$12,923.55	\$180,000.00
Totals for INDEX SCHOOL DISTRICT NO 63				1.83401513	\$167,076.45	\$12,923.55	\$180,000.00
MONROE SCHOOL DISTRICT NO 103							
SCHOOL 103 BONDS		\$5,423,767,625	\$5,683,700	0.86564916	\$4,695,079.91	\$4,920.09	\$4,700,000.00
SCHOOL 103 M & O		\$5,423,767,625	\$2,841,850	1.67692185	\$9,095,234.44	\$4,765.56	\$9,100,000.00
Totals for MONROE SCHOOL DISTRICT NO 103				2.54257101	\$13,790,314.35	\$9,685.65	\$13,800,000.00
SNOHOMISH SCHOOL DIST NO 201							
SCHOOL 201 BONDS		\$7,833,508,195	\$6,789,621	2.30552467	\$18,060,346.36	\$15,653.64	\$18,076,000.00
SCHOOL 201 M & O		\$7,833,508,195	\$3,394,810	1.96309690	\$15,377,935.66	\$6,664.34	\$15,384,600.00
SCHOOL 201 TRANSPORTATION		\$7,833,508,195	\$6,789,621	0.18175330	\$1,423,765.96	\$1,234.04	\$1,425,000.00
Totals for SNOHOMISH SCHOOL DIST NO 201				4.45037487	\$34,862,047.98	\$23,552.02	\$34,885,600.00
LAKEWOOD SCHOOL DIST NO 306							
SCHOOL 306 BONDS		\$2,102,063,911	\$439,808	1.32223310	\$2,779,418.47	\$581.53	\$2,780,000.00
SCHOOL 306 M & O		\$2,102,063,911	\$219,904	1.81608495	\$3,817,526.64	\$399.36	\$3,817,926.00
Totals for LAKEWOOD SCHOOL DIST NO 306				3.13831805	\$6,596,945.11	\$980.89	\$6,597,926.00
SULTAN SCHOOL DISTRICT NO 311							
SCHOOL 311 BONDS		\$1,403,803,247	\$36,610,898	0.90251821	\$1,266,958.00	\$33,042.00	\$1,300,000.00
SCHOOL 311 M & O		\$1,403,803,247	\$18,305,449	2.29008374	\$3,214,826.99	\$41,921.01	\$3,256,748.00
Totals for SULTAN SCHOOL DISTRICT NO 311				3.19260195	\$4,481,784.99	\$74,963.01	\$4,556,748.00

ASSESSED VALUES, LEVY RATES & TAXES FOR TAX YEAR 2008

"Regular Value" includes values of property subject to regular (non-voter approved) levies and "Excess Value" includes values subject to excess (voter approved) levies. Values have been adjusted for all exemptions including senior citizens/disabled persons

District / Levy	Regular Value	Excess Value	Timber Value	Rate	Real & Pers. Tax	Timber Tax	Total Tax
DARRINGTON SCHOOL DIST NO 330							
SCHOOL 330 BONDS		\$356,786,797	\$35,224,920	0.90275841	\$322,092.28	\$31,799.59	\$353,891.87
SCHOOL 330 M & O		\$356,786,797	\$17,612,460	2.40702819	\$858,795.88	\$42,393.69	\$901,189.57
Totals for DARRINGTON SCHOOL DIST NO 330				3.30978660	\$1,180,888.16	\$74,193.28	\$1,255,081.44
GRANITE FALLS SCHOOL DIST 332							
SCHOOL 332 BONDS		\$1,573,733,122	\$39,181,793	1.70391815	\$2,681,512.43	\$66,762.57	\$2,748,275.00
SCHOOL 332 CAPITAL PROJECTS		\$1,573,733,122	\$39,181,793	0.29263788	\$460,533.92	\$11,466.08	\$472,000.00
SCHOOL 332 M & O		\$1,573,733,122	\$19,590,897	2.05294087	\$3,230,781.05	\$40,218.95	\$3,271,000.00
Totals for GRANITE FALLS SCHOOL DIST 332				4.04949690	\$6,372,827.40	\$118,447.60	\$6,491,275.00
STANWOOD-CAMANO SCHOOL DIST NO 401							
SCHOOL 401 BONDS		\$2,570,426,426	\$2,509,618	0.97641069	\$2,509,791.83	\$2,450.42	\$2,512,242.25
SCHOOL 401 M & O		\$2,570,426,426	\$1,254,809	1.46111860	\$3,755,697.87	\$1,833.42	\$3,757,531.29
Totals for STANWOOD-CAMANO SCHOOL DIST NO 401				2.43752929	\$6,265,489.70	\$4,283.84	\$6,269,773.54
NORTHSHORE SCHOOL DIST NO 417							
SCHOOL 417 BONDS		\$7,837,861,912	\$171,513	1.77960000	\$13,948,259.06	\$305.22	\$13,948,564.28
SCHOOL 417 CAPITAL PROJECTS		\$7,837,861,912	\$171,513	0.21033000	\$1,648,537.50	\$36.07	\$1,648,573.57
SCHOOL 417 M & O		\$7,837,861,912	\$85,757	1.63045000	\$12,779,241.95	\$139.82	\$12,779,381.77
Totals for NORTHSHORE SCHOOL DIST NO 417				3.62038000	\$28,376,038.51	\$481.12	\$28,376,519.63

ASSESSED VALUES, LEVY RATES & TAXES FOR TAX YEAR 2008

"Regular Value" includes values of property subject to regular (non-voter approved) levies and "Excess Value" includes values subject to excess (voter approved) levies. Values have been adjusted for all exemptions including senior citizens/disabled persons

District / Levy	Regular Value	Excess Value	Timber Value	Rate	Real & Pers. Tax	Timber Tax	Total Tax
STATE							
STATE SCHOOL	\$99,311,912,593			1.90564696	\$189,253,444.00	\$0.00	\$189,253,444.00
	Totals for STATE			1.90564696	\$189,253,444.00	\$0.00	\$189,253,444.00
						Total County Value	\$99,315,203,205.00
						Total County Tax	\$886,353,045.44
						Average County Tax Rate	\$8.9246

CONSOLIDATED TAX CODE AREAS & RATES FOR TAX YEAR 2008

"TCA's" (Tax Code Areas) designate a unique set of taxing districts. They appear on tax statements. The first two columns list the Tax Code Area and regular, excess and total levy rates within that TCA. The columns to the right list levy types, taxing districts and levy rates. All rates are expressed in dollars per thousand dollars of assessed value. (Totals are accurate, but may not agree to sum of detail because of rounding)

TCA	Regular Rate/ Excess Rate	County/State of Washington	Levy	District	Rates	
					Regular	Excess
00010	\$5.50221665 \$4.04619524	\$0.72331760 \$1.90564696	City Fire: EMS:	CITY OF EVERETT	\$2.59689708	\$0.04575546
Total:	\$9.54841190		Port: Park: Library	PORT OF EVERETT	\$0.27635502	
TCA Value:	\$7,512,858,627		Road: School:	EVERETT SCHOOL DISTRICT NO 2		\$4.00043979
00011	\$5.50221665 \$4.18991781	\$0.72331760 \$1.90564696	City Fire: EMS:	CITY OF EVERETT FIRE DISTRICT NO 01	\$2.59689708 \$0.14372256	\$0.04575546
Total:	\$9.69213446		Port: Park: Library	PORT OF EVERETT	\$0.27635502	
TCA Value:	\$868,400		Road: School:	EVERETT SCHOOL DISTRICT NO 2		\$4.00043979
00012	\$5.22586164 \$4.18991781	\$0.72331760 \$1.90564696	City Fire: EMS:	CITY OF EVERETT FIRE DISTRICT NO 01	\$2.59689708	\$0.04575546 \$0.14372256
Total:	\$9.41577944		Port: Park: Library			
TCA Value:	\$161,902,913		Road: School:	EVERETT SCHOOL DISTRICT NO 2		\$4.00043979
00013	\$5.50221665 \$4.04619524	\$0.72331760 \$1.90564696	City Fire: EMS:	CITY OF EVERETT	\$2.59689708	\$0.04575546
Total:	\$9.54841190		Port: Park: Library	PORT OF EVERETT	\$0.27635502	
TCA Value:	\$38,960,749		Road: School:	EVERETT SCHOOL DISTRICT NO 2		\$4.00043979

CONSOLIDATED TAX CODE AREAS & RATES FOR TAX YEAR 2008

"TCA's" (Tax Code Areas) designate a unique set of taxing districts. They appear on tax statements. The first two columns list the Tax Code Area and regular, excess and total levy rates within that TCA. The columns to the right list levy types, taxing districts and levy rates. All rates are expressed in dollars per thousand dollars of assessed value. (Totals are accurate, but may not agree to sum of detail because of rounding)

TCA	Regular Rate/ Excess Rate	County/State of Washington	Levy	District	Rates	
					Regular	Excess
00015	\$5.22586164	\$0.72331760	City	CITY OF EVERETT	\$2.59689708	
	\$4.14416235	\$1.90564696	Fire:	FIRE DISTRICT NO 01		\$0.14372256
			EMS:			
Total:	\$9.37002399		Port:			
			Park:			
			Library			
TCA Value:	\$110,904,856		Road:			
			School:	EVERETT SCHOOL DISTRICT NO 2		\$4.00043979
00025	\$5.50221665	\$0.72331760	City	CITY OF EVERETT	\$2.59689708	\$0.04575546
	\$3.47313116	\$1.90564696	Fire:			
			EMS:			
Total:	\$8.97534782		Port:	PORT OF EVERETT	\$0.27635502	
			Park:			
			Library			
TCA Value:	\$3,901,914,368		Road:			
			School:	MUKILTEO SCHOOL DISTRICT NO 6		\$3.42737571
00030	\$5.50221665	\$0.72331760	City	CITY OF EVERETT	\$2.59689708	\$0.04575546
	\$4.29002586	\$1.90564696	Fire:			
			EMS:			
Total:	\$9.79224252		Port:	PORT OF EVERETT	\$0.27635502	
			Park:			
			Library			
TCA Value:	\$2,164,545		Road:			
			School:	MARYSVILLE SCHOOL DIST NO 25		\$4.24427041
00050	\$5.50221665	\$0.72331760	City	CITY OF EVERETT	\$2.59689708	\$0.04575546
	\$4.57201108	\$1.90564696	Fire:			
			EMS:			
Total:	\$10.07422773		Port:	PORT OF EVERETT	\$0.27635502	
			Park:			
			Library			
TCA Value:	\$237,012		Road:			
			School:	SNOHOMISH SCHOOL DIST NO 201		\$4.45037487
			Other:	SNOHOMISH LIBRARY CAP FAC AREA		\$0.07588076

CONSOLIDATED TAX CODE AREAS & RATES FOR TAX YEAR 2008

"TCA's" (Tax Code Areas) designate a unique set of taxing districts. They appear on tax statements. The first two columns list the Tax Code Area and regular, excess and total levy rates within that TCA. The columns to the right list levy types, taxing districts and levy rates. All rates are expressed in dollars per thousand dollars of assessed value. (Totals are accurate, but may not agree to sum of detail because of rounding)

TCA	Regular Rate/ Excess Rate	County/State of Washington	Levy	District	Rates	
					Regular	Excess
00051	\$5.31207490	\$0.72331760	City	CITY OF EVERETT	\$2.59689708	\$0.04575546
	\$4.61157548	\$1.90564696	Fire:			
Total:	\$9.92365038		EMS:			
			Port:			
TCA Value:	\$12,160		Park:			
			Library			
TCA Value:			Road:			
			School:			
TCA Value:			Other:	SNOHOMISH LIBRARY CAP FAC AREA		\$0.07588076
			Other:	VALLEY GENERAL HOSPITAL	\$0.08621326	\$0.03956440
00053	\$5.22586164	\$0.72331760	City	CITY OF EVERETT	\$2.59689708	\$0.04575546
	\$3.47313116	\$1.90564696	Fire:			
Total:	\$8.69899280		EMS:			
			Port:			
TCA Value:	\$155,082,184		Park:			
			Library			
TCA Value:			Road:			
			School:			
00054	\$5.22586164	\$0.72331760	City	CITY OF EVERETT	\$2.59689708	\$0.04575546
	\$3.47313116	\$1.90564696	Fire:			
Total:	\$8.69899280		EMS:			
			Port:			
TCA Value:	\$15,762,047		Park:			
			Library			
TCA Value:			Road:			
			School:			
00056	\$5.22586164	\$0.72331760	City	CITY OF EVERETT	\$2.59689708	\$0.04575546
	\$4.04619524	\$1.90564696	Fire:			
Total:	\$9.27205688		EMS:			
			Port:			
TCA Value:	\$630,915,137		Park:			
			Library			
TCA Value:			Road:			
			School:			

CONSOLIDATED TAX CODE AREAS & RATES FOR TAX YEAR 2008

"TCA's" (Tax Code Areas) designate a unique set of taxing districts. They appear on tax statements. The first two columns list the Tax Code Area and regular, excess and total levy rates within that TCA. The columns to the right list levy types, taxing districts and levy rates. All rates are expressed in dollars per thousand dollars of assessed value. (Totals are accurate, but may not agree to sum of detail because of rounding)

TCA	Regular Rate/ Excess Rate		County/State of Washington		Levy	District	Rates	
							Regular	Excess
00057	\$5.22586164	\$3.47313116	\$0.72331760	\$1.90564696	City	CITY OF EVERETT	\$2.59689708	\$0.04575546
					Fire:			
					EMS:			
Total:	\$8.69899280				Port:			
					Park:			
					Library			
TCA Value:	\$495,925,998				Road:			
					School:	MUKILTEO SCHOOL DISTRICT NO 6		\$3.42737571
00058	\$5.31207490	\$3.27792181	\$0.72331760	\$1.90564696	City	CITY OF EVERETT	\$2.59689708	\$0.04575546
					Fire:			
					EMS:			
Total:	\$8.58999671				Port:			
					Park:			
					Library			
TCA Value:	\$40,000				Road:			
					School:	SULTAN SCHOOL DISTRICT NO 311		\$3.19260195
					Other:	VALLEY GENERAL HOSPITAL	\$0.08621326	\$0.03956440
00060	\$5.50221665	\$3.47313116	\$0.72331760	\$1.90564696	City	CITY OF EVERETT	\$2.59689708	\$0.04575546
					Fire:			
					EMS:			
Total:	\$8.97534782				Port:	PORT OF EVERETT	\$0.27635502	
					Park:			
					Library			
TCA Value:	\$4,021,267				Road:			
					School:	MUKILTEO SCHOOL DISTRICT NO 6		\$3.42737571
00062	\$5.50221665	\$3.42737571	\$0.72331760	\$1.90564696	City	CITY OF EVERETT	\$2.59689708	
					Fire:			
					EMS:			
Total:	\$8.92959236				Port:	PORT OF EVERETT	\$0.27635502	
					Park:			
					Library			
TCA Value:	\$148,258,109				Road:			
					School:	MUKILTEO SCHOOL DISTRICT NO 6		\$3.42737571

CONSOLIDATED TAX CODE AREAS & RATES FOR TAX YEAR 2008

"TCA's" (Tax Code Areas) designate a unique set of taxing districts. They appear on tax statements. The first two columns list the Tax Code Area and regular, excess and total levy rates within that TCA. The columns to the right list levy types, taxing districts and levy rates. All rates are expressed in dollars per thousand dollars of assessed value. (Totals are accurate, but may not agree to sum of detail because of rounding)

TCA	Regular Rate/ Excess Rate		County/State of Washington		Levy	District	Rates	
							Regular	Excess
00064	\$5.22586164	\$3.42737571	\$0.72331760	\$1.90564696	City	CITY OF EVERETT	\$2.59689708	
					Fire:			
					EMS:			
Total:	\$8.65323734				Port:			
					Park:			
					Library			
TCA Value:	\$236,105,222				Road:			
					School:	MUKILTEO SCHOOL DISTRICT NO 6		\$3.42737571
00066	\$5.22586164	\$3.61685373	\$0.72331760	\$1.90564696	City	CITY OF EVERETT	\$2.59689708	\$0.04575546
					Fire:	FIRE DISTRICT NO 01		\$0.14372256
					EMS:			
Total:	\$8.84271536				Port:			
					Park:			
					Library			
TCA Value:	\$5,507,518				Road:			
					School:	MUKILTEO SCHOOL DISTRICT NO 6		\$3.42737571
00110	\$4.56509358	\$3.86291938	\$0.72331760	\$1.90564696	City	CITY OF ARLINGTON	\$1.36050706	
					Fire:			
					EMS:			
Total:	\$8.42801295				Port:			
					Park:			
					Library	SNOISLE REGIONAL LIBRARY	\$0.31281187	
TCA Value:	\$1,744,292,511				Road:			
					School:	ARLINGTON SCHOOL DIST NO 16		\$3.18359092
					Other:	CASCADE VALLEY HOSPITAL	\$0.26281008	\$0.67932845
00114	\$4.30228349	\$3.18359092	\$0.72331760	\$1.90564696	City	CITY OF ARLINGTON	\$1.36050706	
					Fire:			
					EMS:			
Total:	\$7.48587442				Port:			
					Park:			
					Library	SNOISLE REGIONAL LIBRARY	\$0.31281187	
TCA Value:	\$445,175				Road:			
					School:	ARLINGTON SCHOOL DIST NO 16		\$3.18359092

CONSOLIDATED TAX CODE AREAS & RATES FOR TAX YEAR 2008

"TCA's" (Tax Code Areas) designate a unique set of taxing districts. They appear on tax statements. The first two columns list the Tax Code Area and regular, excess and total levy rates within that TCA. The columns to the right list levy types, taxing districts and levy rates. All rates are expressed in dollars per thousand dollars of assessed value. (Totals are accurate, but may not agree to sum of detail because of rounding)

TCA	Regular Rate/ Excess Rate	County/State of Washington	Levy	District	Rates	
					Regular	Excess
00116	\$4.30228349	\$0.72331760	City	CITY OF ARLINGTON	\$1.36050706	
	\$3.13831805	\$1.90564696	Fire:			
Total:	\$7.44060154		EMS:			
			Port:			
TCA Value:	\$490,858,051		Park:	SNOISLE REGIONAL LIBRARY	\$0.31281187	
			Library			
			Road:	LAKEWOOD SCHOOL DIST NO 306		\$3.13831805
			School:			
00118	\$4.56509358	\$0.72331760	City	CITY OF ARLINGTON	\$1.36050706	
	\$4.92359886	\$1.90564696	Fire:			
Total:	\$9.48869244		EMS:			
			Port:			
TCA Value:	\$3,698,037		Park:	SNOISLE REGIONAL LIBRARY	\$0.31281187	
			Library			
			Road:	MARYSVILLE SCHOOL DIST NO 25		\$4.24427041
			School:			
			Other:	CASCADE VALLEY HOSPITAL	\$0.26281008	\$0.67932845
00180	\$5.20933530	\$0.72331760	City	TOWN OF DARRINGTON	\$1.53078725	
	\$3.98911506	\$1.90564696	Fire:			
Total:	\$9.19845036		EMS:	FIRE DISTRICT NO 24	\$0.78677341	
			Port:			
TCA Value:	\$150,003,555		Park:			
			Library			
			Road:	DARRINGTON SCHOOL DIST NO 330		\$3.30978660
			School:			
			Other:	CASCADE VALLEY HOSPITAL	\$0.26281008	\$0.67932845
00210	\$4.61791207	\$0.72331760	City	CITY OF EDMONDS	\$1.51072883	\$0.11413901
	\$3.38560345	\$1.90564696	Fire:			
Total:	\$8.00351552		EMS:	PORT OF EDMONDS	\$0.08776340	
			Port:			
TCA Value:	\$2,544,947,178		Park:	SNOISLE REGIONAL LIBRARY	\$0.31281187	
			Library			
			Road:	EDMONDS SCHOOL DISTRICT NO 15		\$3.18957728
			School:			
			Other:	STEVENS MEMORIAL HOSPITAL	\$0.07764341	\$0.08188716

CONSOLIDATED TAX CODE AREAS & RATES FOR TAX YEAR 2008

"TCA's" (Tax Code Areas) designate a unique set of taxing districts. They appear on tax statements. The first two columns list the Tax Code Area and regular, excess and total levy rates within that TCA. The columns to the right list levy types, taxing districts and levy rates. All rates are expressed in dollars per thousand dollars of assessed value. (Totals are accurate, but may not agree to sum of detail because of rounding)

TCA	Regular Rate/ Excess Rate	County/State of Washington	Levy	District	Rates	
					Regular	Excess
00213	\$4.61791207	\$0.72331760	City	CITY OF EDMONDS	\$1.51072883	\$0.11413901
	\$3.38560345	\$1.90564696	Fire:			
			EMS:			
Total:	\$8.00351552		Port:	PORT OF EDMONDS	\$0.08776340	
			Park:			
			Library	SNOISLE REGIONAL LIBRARY	\$0.31281187	
TCA Value:	\$310,913,686		Road:			
			School:	EDMONDS SCHOOL DISTRICT NO 15		\$3.18957728
			Other:	STEVENS MEMORIAL HOSPITAL	\$0.07764341	\$0.08188716
00216	\$4.61791207	\$0.72331760	City	CITY OF EDMONDS	\$1.51072883	\$0.11413901
	\$3.38560345	\$1.90564696	Fire:			
			EMS:			
Total:	\$8.00351552		Port:	PORT OF EDMONDS	\$0.08776340	
			Park:			
			Library	SNOISLE REGIONAL LIBRARY	\$0.31281187	
TCA Value:	\$771,260,923		Road:			
			School:	EDMONDS SCHOOL DISTRICT NO 15		\$3.18957728
			Other:	STEVENS MEMORIAL HOSPITAL	\$0.07764341	\$0.08188716
00217	\$4.53014867	\$0.72331760	City	CITY OF EDMONDS	\$1.51072883	\$0.11413901
	\$3.38560345	\$1.90564696	Fire:			
			EMS:			
Total:	\$7.91575213		Port:			
			Park:			
			Library	SNOISLE REGIONAL LIBRARY	\$0.31281187	
TCA Value:	\$2,811,176,326		Road:			
			School:	EDMONDS SCHOOL DISTRICT NO 15		\$3.18957728
			Other:	STEVENS MEMORIAL HOSPITAL	\$0.07764341	\$0.08188716
00220	\$4.53014867	\$0.72331760	City	CITY OF EDMONDS	\$1.51072883	
	\$3.27146444	\$1.90564696	Fire:			
			EMS:			
Total:	\$7.80161311		Port:			
			Park:			
			Library	SNOISLE REGIONAL LIBRARY	\$0.31281187	
TCA Value:	\$96,047,303		Road:			
			School:	EDMONDS SCHOOL DISTRICT NO 15		\$3.18957728
			Other:	STEVENS MEMORIAL HOSPITAL	\$0.07764341	\$0.08188716

CONSOLIDATED TAX CODE AREAS & RATES FOR TAX YEAR 2008

"TCA's" (Tax Code Areas) designate a unique set of taxing districts. They appear on tax statements. The first two columns list the Tax Code Area and regular, excess and total levy rates within that TCA. The columns to the right list levy types, taxing districts and levy rates. All rates are expressed in dollars per thousand dollars of assessed value. (Totals are accurate, but may not agree to sum of detail because of rounding)

TCA	Regular Rate/	County/State of Washington	Levy	District	Rates	
	Excess Rate				Regular	Excess
00222	\$4.61791207	\$0.72331760	City	CITY OF EDMONDS	\$1.51072883	
	\$3.27146444	\$1.90564696	Fire:			
Total:	\$7.88937651		EMS:			
			Port:	PORT OF EDMONDS	\$0.08776340	
TCA Value:	\$271,455,512		Park:			
			Library	SNOISLE REGIONAL LIBRARY	\$0.31281187	
			Road:			
			School:	EDMONDS SCHOOL DISTRICT NO 15		\$3.18957728
			Other:	STEVENS MEMORIAL HOSPITAL	\$0.07764341	\$0.08188716
00227	\$4.53014867	\$0.72331760	City	CITY OF EDMONDS	\$1.51072883	\$0.11413901
	\$3.38560345	\$1.90564696	Fire:			
Total:	\$7.91575213		EMS:			
			Port:			
TCA Value:	\$337,998,220		Park:			
			Library	SNOISLE REGIONAL LIBRARY	\$0.31281187	
			Road:			
			School:	EDMONDS SCHOOL DISTRICT NO 15		\$3.18957728
			Other:	STEVENS MEMORIAL HOSPITAL	\$0.07764341	\$0.08188716
00229	\$4.53014867	\$0.72331760	City	CITY OF EDMONDS	\$1.51072883	
	\$3.27146444	\$1.90564696	Fire:			
Total:	\$7.80161311		EMS:			
			Port:			
TCA Value:	\$11,719,424		Park:			
			Library	SNOISLE REGIONAL LIBRARY	\$0.31281187	
			Road:			
			School:	EDMONDS SCHOOL DISTRICT NO 15		\$3.18957728
			Other:	STEVENS MEMORIAL HOSPITAL	\$0.07764341	\$0.08188716
00232	\$4.53014867	\$0.72331760	City	CITY OF EDMONDS	\$1.51072883	\$0.11413901
	\$3.38560345	\$1.90564696	Fire:			
Total:	\$7.91575213		EMS:			
			Port:			
TCA Value:	\$460,030,631		Park:			
			Library	SNOISLE REGIONAL LIBRARY	\$0.31281187	
			Road:			
			School:	EDMONDS SCHOOL DISTRICT NO 15		\$3.18957728
			Other:	STEVENS MEMORIAL HOSPITAL	\$0.07764341	\$0.08188716

CONSOLIDATED TAX CODE AREAS & RATES FOR TAX YEAR 2008

"TCA's" (Tax Code Areas) designate a unique set of taxing districts. They appear on tax statements. The first two columns list the Tax Code Area and regular, excess and total levy rates within that TCA. The columns to the right list levy types, taxing districts and levy rates. All rates are expressed in dollars per thousand dollars of assessed value. (Totals are accurate, but may not agree to sum of detail because of rounding)

TCA	Regular Rate/ Excess Rate		County/State of Washington		Levy	District	Rates	
							Regular	Excess
00260	\$5.85222635	\$0.72331760	City	CITY OF GOLD BAR		\$1.14213513		
	\$3.44825474	\$1.90564696	Fire:	FIRE DISTRICT NO 26		\$1.68210152	\$0.21608839	
Total:	\$9.30048109		EMS:					
			Port:					
TCA Value:	\$170,391,396		Park:					
			Library	SNOISLE REGIONAL LIBRARY		\$0.31281187		
			Road:					
			School:	SULTAN SCHOOL DISTRICT NO 311			\$3.19260195	
			Other:	VALLEY GENERAL HOSPITAL		\$0.08621326	\$0.03956440	
00304	\$5.49672165	\$0.72331760	City	CITY OF GRANITE FALLS		\$1.28714142		
	\$4.12538869	\$1.90564696	Fire:	FIRE DISTRICT NO 17		\$1.26780380		
Total:	\$9.62211034		EMS:					
			Port:					
TCA Value:	\$304,649,889		Park:					
			Library	SNOISLE REGIONAL LIBRARY		\$0.31281187		
			Road:					
			School:	GRANITE FALLS SCHOOL DIST 332			\$4.04949690	
			Other:	GRANITE FALLS LIB CAP FAC AREA			\$0.07589179	
00357	\$5.33872501	\$0.72331760	City	TOWN OF INDEX		\$1.18160425		
	\$2.04357943	\$1.90564696	Fire:	FIRE DISTRICT NO 28		\$1.44194294	\$0.16999990	
Total:	\$7.38230444		EMS:					
			Port:					
TCA Value:	\$17,317,981		Park:					
			Library					
			Road:					
			School:	INDEX SCHOOL DISTRICT NO 63			\$1.83401513	
			Other:	VALLEY GENERAL HOSPITAL		\$0.08621326	\$0.03956440	
00406	\$5.41455541	\$0.72331760	City	CITY OF LAKE STEVENS		\$1.24173320		
	\$3.88086737	\$1.90564696	Fire:	FIRE DISTRICT NO 08 LAKE STEVENS		\$1.54385765		
Total:	\$9.29542277		EMS:					
			Port:					
TCA Value:	\$807,928,660		Park:					
			Library					
			Road:					
			School:	LAKE STEVENS SCHOOL DIST NO 4			\$3.88086737	

CONSOLIDATED TAX CODE AREAS & RATES FOR TAX YEAR 2008

"TCA's" (Tax Code Areas) designate a unique set of taxing districts. They appear on tax statements. The first two columns list the Tax Code Area and regular, excess and total levy rates within that TCA. The columns to the right list levy types, taxing districts and levy rates. All rates are expressed in dollars per thousand dollars of assessed value. (Totals are accurate, but may not agree to sum of detail because of rounding)

TCA	Regular Rate/	County/State of Washington	Levy	District	Rates	
	Excess Rate				Regular	Excess
00408	\$5.41455541	\$0.72331760	City	CITY OF LAKE STEVENS	\$1.24173320	
	\$3.88086737	\$1.90564696	Fire:	FIRE DISTRICT NO 08 LAKE STEVENS	\$1.54385765	
			EMS:			
Total:	\$9.29542277		Port:			
			Park:			
			Library			
TCA Value:	\$1,124,525,102		Road:			
			School:	LAKE STEVENS SCHOOL DIST NO 4		\$3.88086737
00449	\$4.93131800	\$0.72331760	City	CITY OF LYNNWOOD	\$1.91189815	
	\$3.27146444	\$1.90564696	Fire:			
			EMS:			
Total:	\$8.20278244		Port:			
			Park:			
			Library	SNOISLE REGIONAL LIBRARY	\$0.31281187	
TCA Value:	\$3,008,237		Road:			
			School:	EDMONDS SCHOOL DISTRICT NO 15		\$3.18957728
			Other:	STEVENS MEMORIAL HOSPITAL	\$0.07764341	\$0.08188716
00452	\$4.93131800	\$0.72331760	City	CITY OF LYNNWOOD	\$1.91189815	
	\$3.27146444	\$1.90564696	Fire:			
			EMS:			
Total:	\$8.20278244		Port:			
			Park:			
			Library	SNOISLE REGIONAL LIBRARY	\$0.31281187	
TCA Value:	\$5,204,244,905		Road:			
			School:	EDMONDS SCHOOL DISTRICT NO 15		\$3.18957728
			Other:	STEVENS MEMORIAL HOSPITAL	\$0.07764341	\$0.08188716
00498	\$5.46267684	\$0.72331760	City	CITY OF MARYSVILLE	\$2.25809033	\$0.05144440
	\$3.91436378	\$1.90564696	Fire:			
			EMS:			
Total:	\$9.37704062		Port:			
			Park:			
			Library	SNOISLE REGIONAL LIBRARY	\$0.31281187	
TCA Value:	\$3,417,164		Road:			
			School:	ARLINGTON SCHOOL DIST NO 16		\$3.18359092
			Other:	CASCADE VALLEY HOSPITAL	\$0.26281008	\$0.67932845

CONSOLIDATED TAX CODE AREAS & RATES FOR TAX YEAR 2008

"TCA's" (Tax Code Areas) designate a unique set of taxing districts. They appear on tax statements. The first two columns list the Tax Code Area and regular, excess and total levy rates within that TCA. The columns to the right list levy types, taxing districts and levy rates. All rates are expressed in dollars per thousand dollars of assessed value. (Totals are accurate, but may not agree to sum of detail because of rounding)

TCA	Regular Rate/ Excess Rate		County/State of Washington		Levy	District	Rates	
							Regular	Excess
00499	\$5.46267684	\$4.97504326	\$0.72331760	\$1.90564696	City	CITY OF MARYSVILLE	\$2.25809033	\$0.05144440
					Fire:			
					EMS:			
Total:	\$10.43772010				Port:			
					Park:			
					Library	SNOISLE REGIONAL LIBRARY	\$0.31281187	
TCA Value:	\$5,887,590				Road:			
					School:	MARYSVILLE SCHOOL DIST NO 25		\$4.24427041
					Other:	CASCADE VALLEY HOSPITAL	\$0.26281008	\$0.67932845
00510	\$5.46267684	\$3.91436378	\$0.72331760	\$1.90564696	City	CITY OF MARYSVILLE	\$2.25809033	\$0.05144440
					Fire:			
					EMS:			
Total:	\$9.37704062				Port:			
					Park:			
					Library	SNOISLE REGIONAL LIBRARY	\$0.31281187	
TCA Value:	\$16,429				Road:			
					School:	ARLINGTON SCHOOL DIST NO 16		\$3.18359092
					Other:	CASCADE VALLEY HOSPITAL	\$0.26281008	\$0.67932845
00511	\$5.19986676	\$4.29571481	\$0.72331760	\$1.90564696	City	CITY OF MARYSVILLE	\$2.25809033	\$0.05144440
					Fire:			
					EMS:			
Total:	\$9.49558157				Port:			
					Park:			
					Library	SNOISLE REGIONAL LIBRARY	\$0.31281187	
TCA Value:	\$3,864,747,282				Road:			
					School:	MARYSVILLE SCHOOL DIST NO 25		\$4.24427041
00513	\$5.19986676	\$3.93231177	\$0.72331760	\$1.90564696	City	CITY OF MARYSVILLE	\$2.25809033	\$0.05144440
					Fire:			
					EMS:			
Total:	\$9.13217853				Port:			
					Park:			
					Library	SNOISLE REGIONAL LIBRARY	\$0.31281187	
TCA Value:	\$329,187,704				Road:			
					School:	LAKE STEVENS SCHOOL DIST NO 4		\$3.88086737

CONSOLIDATED TAX CODE AREAS & RATES FOR TAX YEAR 2008

"TCA's" (Tax Code Areas) designate a unique set of taxing districts. They appear on tax statements. The first two columns list the Tax Code Area and regular, excess and total levy rates within that TCA. The columns to the right list levy types, taxing districts and levy rates. All rates are expressed in dollars per thousand dollars of assessed value. (Totals are accurate, but may not agree to sum of detail because of rounding)

TCA	Regular Rate/ Excess Rate	County/State of Washington	Levy	District	Rates	
					Regular	Excess
00514	\$5.19986676	\$0.72331760	City	CITY OF MARYSVILLE	\$2.25809033	\$0.05144440
	\$3.18976245	\$1.90564696	Fire:			
			EMS:			
Total:	\$8.38962921		Port:			
			Park:			
			Library	SNOISLE REGIONAL LIBRARY	\$0.31281187	
TCA Value:	\$311,593,445		Road:			
			School:	LAKESWOOD SCHOOL DIST NO 306		\$3.13831805
00515	\$5.19986676	\$0.72331760	City	CITY OF MARYSVILLE	\$2.25809033	\$0.05144440
	\$3.93231177	\$1.90564696	Fire:			
			EMS:			
Total:	\$9.13217853		Port:			
			Park:			
			Library	SNOISLE REGIONAL LIBRARY	\$0.31281187	
TCA Value:	\$8,204,585		Road:			
			School:	LAKE STEVENS SCHOOL DIST NO 4		\$3.88086737
00516	\$4.71826125	\$0.72331760	City	CITY OF MILL CREEK	\$1.77648482	
	\$3.42737571	\$1.90564696	Fire:			
			EMS:			
Total:	\$8.14563696		Port:			
			Park:			
			Library	SNOISLE REGIONAL LIBRARY	\$0.31281187	
TCA Value:	\$2,939,309		Road:			
			School:	MUKILTEO SCHOOL DISTRICT NO 6		\$3.42737571
00517	\$4.71826125	\$0.72331760	City	CITY OF MILL CREEK	\$1.77648482	
	\$3.42737571	\$1.90564696	Fire:			
			EMS:			
Total:	\$8.14563696		Port:			
			Park:			
			Library	SNOISLE REGIONAL LIBRARY	\$0.31281187	
TCA Value:	\$27,522,536		Road:			
			School:	MUKILTEO SCHOOL DISTRICT NO 6		\$3.42737571

CONSOLIDATED TAX CODE AREAS & RATES FOR TAX YEAR 2008

"TCA's" (Tax Code Areas) designate a unique set of taxing districts. They appear on tax statements. The first two columns list the Tax Code Area and regular, excess and total levy rates within that TCA. The columns to the right list levy types, taxing districts and levy rates. All rates are expressed in dollars per thousand dollars of assessed value. (Totals are accurate, but may not agree to sum of detail because of rounding)

TCA	Regular Rate/ Excess Rate		County/State of Washington		Levy	District	Rates	
							Regular	Excess
00520	\$4.71826125	\$0.72331760	City	CITY OF MILL CREEK			\$1.77648482	
	\$4.00043979	\$1.90564696	Fire:					
			EMS:					
Total:	\$8.71870104		Port:					
			Park:					
			Library	SNOISLE REGIONAL LIBRARY			\$0.31281187	
TCA Value:	\$1,661,703,384		Road:					
			School:	EVERETT SCHOOL DISTRICT NO 2				\$4.00043979
00523	\$4.71826125	\$0.72331760	City	CITY OF MILL CREEK			\$1.77648482	
	\$4.00043979	\$1.90564696	Fire:					
			EMS:					
Total:	\$8.71870104		Port:					
			Park:					
			Library	SNOISLE REGIONAL LIBRARY			\$0.31281187	
TCA Value:	\$29,229,984		Road:					
			School:	EVERETT SCHOOL DISTRICT NO 2				\$4.00043979
00526	\$4.71826125	\$0.72331760	City	CITY OF MILL CREEK			\$1.77648482	
	\$4.00043979	\$1.90564696	Fire:					
			EMS:					
Total:	\$8.71870104		Port:					
			Park:					
			Library	SNOISLE REGIONAL LIBRARY			\$0.31281187	
TCA Value:	\$798,416,455		Road:					
			School:	EVERETT SCHOOL DISTRICT NO 2				\$4.00043979
00527	\$4.71826125	\$0.72331760	City	CITY OF MILL CREEK			\$1.77648482	
	\$4.14416235	\$1.90564696	Fire:	FIRE DISTRICT NO 01				\$0.14372256
			EMS:					
Total:	\$8.86242360		Port:					
			Park:					
			Library	SNOISLE REGIONAL LIBRARY			\$0.31281187	
TCA Value:	\$468,765,277		Road:					
			School:	EVERETT SCHOOL DISTRICT NO 2				\$4.00043979

CONSOLIDATED TAX CODE AREAS & RATES FOR TAX YEAR 2008

"TCA's" (Tax Code Areas) designate a unique set of taxing districts. They appear on tax statements. The first two columns list the Tax Code Area and regular, excess and total levy rates within that TCA. The columns to the right list levy types, taxing districts and levy rates. All rates are expressed in dollars per thousand dollars of assessed value. (Totals are accurate, but may not agree to sum of detail because of rounding)

TCA	Regular Rate/ Excess Rate		County/State of Washington		Levy	District	Rates	
							Regular	Excess
00529	\$4.71826125	\$3.18957728	\$0.72331760	\$1.90564696	City	CITY OF MILL CREEK	\$1.77648482	
					Fire:			
					EMS:			
Total:	\$7.90783853				Port:			
					Park:			
					Library	SNOISLE REGIONAL LIBRARY	\$0.31281187	
TCA Value:	\$9,543,643				Road:			
					School:	EDMONDS SCHOOL DISTRICT NO 15		\$3.18957728
00530	\$5.62524439	\$2.83777582	\$0.72331760	\$1.90564696	City	CITY OF MONROE	\$0.93024685	\$0.06492305
					Fire:	FIRE DISTRICT NO 03	\$1.66700785	
					EMS:			
Total:	\$8.46302021				Port:			
					Park:	EAST COUNTY PARK AND REC DIST		\$0.03806782
					Library	SNOISLE REGIONAL LIBRARY	\$0.31281187	
TCA Value:	\$1,351,349,752				Road:			
					School:	MONROE SCHOOL DISTRICT NO 103		\$2.54257101
					Other:	MONROE LIBRARY CAP FAC AREA		\$0.15264954
					Other:	VALLEY GENERAL HOSPITAL	\$0.08621326	\$0.03956440
00531	\$5.62524439	\$2.83777582	\$0.72331760	\$1.90564696	City	CITY OF MONROE	\$0.93024685	\$0.06492305
					Fire:	FIRE DISTRICT NO 03	\$1.66700785	
					EMS:			
Total:	\$8.46302021				Port:			
					Park:	EAST COUNTY PARK AND REC DIST		\$0.03806782
					Library	SNOISLE REGIONAL LIBRARY	\$0.31281187	
TCA Value:	\$0				Road:			
					School:	MONROE SCHOOL DISTRICT NO 103		\$2.54257101
					Other:	MONROE LIBRARY CAP FAC AREA		\$0.15264954
					Other:	VALLEY GENERAL HOSPITAL	\$0.08621326	\$0.03956440

CONSOLIDATED TAX CODE AREAS & RATES FOR TAX YEAR 2008

"TCA's" (Tax Code Areas) designate a unique set of taxing districts. They appear on tax statements. The first two columns list the Tax Code Area and regular, excess and total levy rates within that TCA. The columns to the right list levy types, taxing districts and levy rates. All rates are expressed in dollars per thousand dollars of assessed value. (Totals are accurate, but may not agree to sum of detail because of rounding)

TCA	Regular Rate/ Excess Rate	County/State of Washington	Levy	District	Rates	
					Regular	Excess
00532	\$5.62524439	\$0.72331760	City	CITY OF MONROE	\$0.93024685	\$0.06492305
	\$2.88193910	\$1.90564696	Fire:	FIRE DISTRICT NO 03	\$1.66700785	\$0.04416328
Total:	\$8.50718349		EMS:			
			Port:			
TCA Value:	\$4,031,892		Park:	EAST COUNTY PARK AND REC DIST		\$0.03806782
			Library	SNOISLE REGIONAL LIBRARY	\$0.31281187	
			Road:			
			School:	MONROE SCHOOL DISTRICT NO 103		\$2.54257101
			Other:	MONROE LIBRARY CAP FAC AREA		\$0.15264954
			Other:	VALLEY GENERAL HOSPITAL	\$0.08621326	\$0.03956440
00534	\$5.62524439	\$0.72331760	City	CITY OF MONROE	\$0.93024685	\$0.06492305
	\$2.81701605	\$1.90564696	Fire:	FIRE DISTRICT NO 03	\$1.66700785	\$0.04416328
Total:	\$8.44226044		EMS:			
			Port:			
TCA Value:	\$586,311,722		Park:	EAST COUNTY PARK AND REC DIST		\$0.03806782
			Library	SNOISLE REGIONAL LIBRARY	\$0.31281187	
			Road:			
			School:	MONROE SCHOOL DISTRICT NO 103		\$2.54257101
			Other:	MONROE LIBRARY CAP FAC AREA		\$0.15264954
			Other:	VALLEY GENERAL HOSPITAL	\$0.08621326	\$0.03956440
00535	\$5.62524439	\$0.72331760	City	CITY OF MONROE	\$0.93024685	\$0.06492305
	\$2.81701605	\$1.90564696	Fire:	FIRE DISTRICT NO 03	\$1.66700785	\$0.04416328
Total:	\$8.44226044		EMS:			
			Port:			
TCA Value:	\$24,949		Park:	EAST COUNTY PARK AND REC DIST		\$0.03806782
			Library	SNOISLE REGIONAL LIBRARY	\$0.31281187	
			Road:			
			School:	MONROE SCHOOL DISTRICT NO 103		\$2.54257101
			Other:	MONROE LIBRARY CAP FAC AREA		\$0.15264954
			Other:	VALLEY GENERAL HOSPITAL	\$0.08621326	\$0.03956440

CONSOLIDATED TAX CODE AREAS & RATES FOR TAX YEAR 2008

"TCA's" (Tax Code Areas) designate a unique set of taxing districts. They appear on tax statements. The first two columns list the Tax Code Area and regular, excess and total levy rates within that TCA. The columns to the right list levy types, taxing districts and levy rates. All rates are expressed in dollars per thousand dollars of assessed value. (Totals are accurate, but may not agree to sum of detail because of rounding)

TCA	Regular Rate/ Excess Rate	County/State of Washington	Levy	District	Rates	
					Regular	Excess
00536	\$5.62524439	\$0.72331760	City	CITY OF MONROE	\$0.93024685	\$0.06492305
	\$2.72293922	\$1.90564696	Fire:	FIRE DISTRICT NO 03	\$1.66700785	
Total:	\$8.34818361		EMS:			
			Port:			
TCA Value:	\$22,271,143		Park:			
			Library	SNOISLE REGIONAL LIBRARY	\$0.31281187	
			Road:			
			School:	MONROE SCHOOL DISTRICT NO 103		\$2.54257101
			Other:	SNOHOMISH LIBRARY CAP FAC AREA		\$0.07588076
			Other:	VALLEY GENERAL HOSPITAL	\$0.08621326	\$0.03956440
00575	\$4.24017702	\$0.72331760	City	CITY OF BRIER	\$1.22075717	\$0.03302822
	\$3.30449266	\$1.90564696	Fire:			
Total:	\$7.54466967		EMS:			
			Port:			
TCA Value:	\$786,794,996		Park:			
			Library	SNOISLE REGIONAL LIBRARY	\$0.31281187	
			Road:			
			School:	EDMONDS SCHOOL DISTRICT NO 15		\$3.18957728
			Other:	STEVENS MEMORIAL HOSPITAL	\$0.07764341	\$0.08188716
			Other:	STEVENS MEMORIAL HOSPITAL	\$0.07764341	\$0.08188716
00580	\$4.24017702	\$0.72331760	City	CITY OF BRIER	\$1.22075717	\$0.03302822
	\$3.30449266	\$1.90564696	Fire:			
Total:	\$7.54466967		EMS:			
			Port:			
TCA Value:	\$2,757,147		Park:			
			Library	SNOISLE REGIONAL LIBRARY	\$0.31281187	
			Road:			
			School:	EDMONDS SCHOOL DISTRICT NO 15		\$3.18957728
			Other:	STEVENS MEMORIAL HOSPITAL	\$0.07764341	\$0.08188716
			Other:	STEVENS MEMORIAL HOSPITAL	\$0.07764341	\$0.08188716

CONSOLIDATED TAX CODE AREAS & RATES FOR TAX YEAR 2008

"TCA's" (Tax Code Areas) designate a unique set of taxing districts. They appear on tax statements. The first two columns list the Tax Code Area and regular, excess and total levy rates within that TCA. The columns to the right list levy types, taxing districts and levy rates. All rates are expressed in dollars per thousand dollars of assessed value. (Totals are accurate, but may not agree to sum of detail because of rounding)

TCA	Regular Rate/ Excess Rate	County/State of Washington	Levy	District	Rates	
					Regular	Excess
00585	\$4.24017702	\$0.72331760	City	CITY OF BRIER	\$1.22075717	\$0.03302822
	\$3.76512537	\$1.90564696	Fire:			
Total:	\$8.00530239		EMS:			
			Port:			
TCA Value:	\$148,443,811		Park:	NORTHSHORE PARK AND RECREATION	\$0.31281187	\$0.02983000
			Library	SNOISLE REGIONAL LIBRARY		
TCA Value:			Road:			
			School:			
00610	\$4.63419470	\$0.72331760	City	CITY OF MOUNTLAKE TERRACE	\$1.61477486	\$0.07118772
	\$3.34265216	\$1.90564696	Fire:			
Total:	\$7.97684686		EMS:			
			Port:			
TCA Value:	\$2,116,414,529		Park:			
			Library			
TCA Value:			Road:			
			School:			
00622	\$4.63419470	\$0.72331760	City	CITY OF MOUNTLAKE TERRACE	\$1.61477486	\$0.07118772
	\$3.48637472	\$1.90564696	Fire:			
Total:	\$8.12056942		EMS:			
			Port:			
TCA Value:	\$1,149,141		Park:			
			Library			
TCA Value:			Road:			
			School:			
00625	\$4.63419470	\$0.72331760	City	CITY OF MOUNTLAKE TERRACE	\$1.61477486	\$0.07118772
	\$3.34265216	\$1.90564696	Fire:			
Total:	\$7.97684686		EMS:			
			Port:			
TCA Value:	\$211,533,993		Park:			
			Library			
TCA Value:			Road:			
			School:			
TCA Value:			Other:		\$0.07764341	\$0.08188716
			School:			

CONSOLIDATED TAX CODE AREAS & RATES FOR TAX YEAR 2008

"TCA's" (Tax Code Areas) designate a unique set of taxing districts. They appear on tax statements. The first two columns list the Tax Code Area and regular, excess and total levy rates within that TCA. The columns to the right list levy types, taxing districts and levy rates. All rates are expressed in dollars per thousand dollars of assessed value. (Totals are accurate, but may not agree to sum of detail because of rounding)

TCA	Regular Rate/ Excess Rate		County/State of Washington		Levy	District	Rates	
							Regular	Excess
00638	\$4.63419470	\$3.34265216	\$0.72331760	\$1.90564696	City	CITY OF MOUNTLAKE TERRACE	\$1.61477486	\$0.07118772
					Fire:			
					EMS:			
Total:	\$7.97684686				Port:			
					Park:			
					Library	SNOISLE REGIONAL LIBRARY	\$0.31281187	
TCA Value:	\$7,371,510				Road:			
					School:	EDMONDS SCHOOL DISTRICT NO 15		\$3.18957728
					Other:	STEVENS MEMORIAL HOSPITAL	\$0.07764341	\$0.08188716
00642	\$4.63419470	\$3.48637472	\$0.72331760	\$1.90564696	City	CITY OF MOUNTLAKE TERRACE	\$1.61477486	\$0.07118772
					Fire:	FIRE DISTRICT NO 01		\$0.14372256
					EMS:			
Total:	\$8.12056942				Port:			
					Park:			
					Library	SNOISLE REGIONAL LIBRARY	\$0.31281187	
TCA Value:	\$6,386,466				Road:			
					School:	EDMONDS SCHOOL DISTRICT NO 15		\$3.18957728
					Other:	STEVENS MEMORIAL HOSPITAL	\$0.07764341	\$0.08188716
00665	\$4.50337251	\$3.42737571	\$0.72331760	\$1.90564696	City	CITY OF MUKILTEO	\$1.28524107	
					Fire:			
					EMS:			
Total:	\$7.93074822				Port:	PORT OF EVERETT	\$0.27635502	
					Park:			
					Library	SNOISLE REGIONAL LIBRARY	\$0.31281187	
TCA Value:	\$104,832				Road:			
					School:	MUKILTEO SCHOOL DISTRICT NO 6		\$3.42737571
00667	\$4.50337251	\$3.42737571	\$0.72331760	\$1.90564696	City	CITY OF MUKILTEO	\$1.28524107	
					Fire:			
					EMS:			
Total:	\$7.93074822				Port:	PORT OF EVERETT	\$0.27635502	
					Park:			
					Library	SNOISLE REGIONAL LIBRARY	\$0.31281187	
TCA Value:	\$2,159,353,901				Road:			
					School:	MUKILTEO SCHOOL DISTRICT NO 6		\$3.42737571

CONSOLIDATED TAX CODE AREAS & RATES FOR TAX YEAR 2008

"TCA's" (Tax Code Areas) designate a unique set of taxing districts. They appear on tax statements. The first two columns list the Tax Code Area and regular, excess and total levy rates within that TCA. The columns to the right list levy types, taxing districts and levy rates. All rates are expressed in dollars per thousand dollars of assessed value. (Totals are accurate, but may not agree to sum of detail because of rounding)

TCA	Regular Rate/ Excess Rate	County/State of Washington	Levy	District	Rates	
					Regular	Excess
00671	\$4.22701749	\$0.72331760	City	CITY OF MUKILTEO	\$1.28524107	
	\$3.42737571	\$1.90564696	Fire:			
Total:	\$7.65439320		EMS:			
			Port:			
TCA Value:	\$638,398,757		Park:			
			Library	SNOISLE REGIONAL LIBRARY	\$0.31281187	
			Road:			
			School:	MUKILTEO SCHOOL DISTRICT NO 6		\$3.42737571
00673	\$4.22701749	\$0.72331760	City	CITY OF MUKILTEO	\$1.28524107	
	\$3.42737571	\$1.90564696	Fire:			
Total:	\$7.65439320		EMS:			
			Port:			
TCA Value:	\$1,246,525,249		Park:			
			Library	SNOISLE REGIONAL LIBRARY	\$0.31281187	
			Road:			
			School:	MUKILTEO SCHOOL DISTRICT NO 6		\$3.42737571
00731	\$4.96405612	\$0.72331760	City	CITY OF SNOHOMISH	\$0.82156267	\$0.05461576
	\$4.21956885	\$1.90564696	Fire:			
Total:	\$9.18362497		EMS:			
			Port:			
TCA Value:	\$48,735		Park:			
			Library	SNOISLE REGIONAL LIBRARY	\$0.31281187	
			Road:			
			School:	GRANITE FALLS SCHOOL DIST 332		\$4.04949690
			Other:	GRANITE FALLS LIB CAP FAC AREA		\$0.07589179
			Other:	VALLEY GENERAL HOSPITAL	\$0.08621326	\$0.03956440
00735	\$4.96405612	\$0.72331760	City	CITY OF SNOHOMISH	\$0.82156267	\$0.05461576
	\$4.62043578	\$1.90564696	Fire:			
Total:	\$9.58449190		EMS:			
			Port:			
TCA Value:	\$985,662,685		Park:			
			Library	SNOISLE REGIONAL LIBRARY	\$0.31281187	
			Road:			
			School:	SNOHOMISH SCHOOL DIST NO 201		\$4.45037487
			Other:	SNOHOMISH LIBRARY CAP FAC AREA		\$0.07588076
			Other:	VALLEY GENERAL HOSPITAL	\$0.08621326	\$0.03956440

CONSOLIDATED TAX CODE AREAS & RATES FOR TAX YEAR 2008

"TCA's" (Tax Code Areas) designate a unique set of taxing districts. They appear on tax statements. The first two columns list the Tax Code Area and regular, excess and total levy rates within that TCA. The columns to the right list levy types, taxing districts and levy rates. All rates are expressed in dollars per thousand dollars of assessed value. (Totals are accurate, but may not agree to sum of detail because of rounding)

TCA	Regular Rate/ Excess Rate	County/State of Washington	Levy	District	Rates	
					Regular	Excess
00736	\$4.96405612	\$0.72331760	City	CITY OF SNOHOMISH	\$0.82156267	
	\$4.62517528	\$1.90564696	Fire:	FIRE DISTRICT NO 04	\$1.11450377	\$0.05935526
Total:	\$9.58923141		EMS:			
			Port:			
TCA Value:	\$9,748,863		Park:			
			Library	SNOISLE REGIONAL LIBRARY	\$0.31281187	
			Road:			
			School:	SNOHOMISH SCHOOL DIST NO 201		\$4.45037487
			Other:	SNOHOMISH LIBRARY CAP FAC AREA		\$0.07588076
			Other:	VALLEY GENERAL HOSPITAL	\$0.08621326	\$0.03956440
00738	\$4.96405612	\$0.72331760	City	CITY OF SNOHOMISH	\$0.82156267	
	\$4.62517528	\$1.90564696	Fire:	FIRE DISTRICT NO 04	\$1.11450377	\$0.05935526
Total:	\$9.58923141		EMS:			
			Port:			
TCA Value:	\$50,037,578		Park:			
			Library	SNOISLE REGIONAL LIBRARY	\$0.31281187	
			Road:			
			School:	SNOHOMISH SCHOOL DIST NO 201		\$4.45037487
			Other:	SNOHOMISH LIBRARY CAP FAC AREA		\$0.07588076
			Other:	VALLEY GENERAL HOSPITAL	\$0.08621326	\$0.03956440
00739	\$4.96405612	\$0.72331760	City	CITY OF SNOHOMISH	\$0.82156267	\$0.05461576
	\$4.67979104	\$1.90564696	Fire:	FIRE DISTRICT NO 04	\$1.11450377	\$0.05935526
Total:	\$9.64384717		EMS:			
			Port:			
TCA Value:	\$101,763,496		Park:			
			Library	SNOISLE REGIONAL LIBRARY	\$0.31281187	
			Road:			
			School:	SNOHOMISH SCHOOL DIST NO 201		\$4.45037487
			Other:	SNOHOMISH LIBRARY CAP FAC AREA		\$0.07588076
			Other:	VALLEY GENERAL HOSPITAL	\$0.08621326	\$0.03956440

CONSOLIDATED TAX CODE AREAS & RATES FOR TAX YEAR 2008

"TCA's" (Tax Code Areas) designate a unique set of taxing districts. They appear on tax statements. The first two columns list the Tax Code Area and regular, excess and total levy rates within that TCA. The columns to the right list levy types, taxing districts and levy rates. All rates are expressed in dollars per thousand dollars of assessed value. (Totals are accurate, but may not agree to sum of detail because of rounding)

TCA	Regular Rate/ Excess Rate	County/State of Washington	Levy	District	Rates	
					Regular	Excess
00758	\$5.04402615	\$0.72331760	City	CITY OF STANWOOD	\$2.41506160	\$0.26745133
	\$2.70498062	\$1.90564696	Fire:			
			EMS:			
Total:	\$7.74900677		Port:			
			Park:			
			Library			
TCA Value:	\$837,739,709		Road:			
			School:	STANWOOD-CAMANO SCHOOL DIST NO 401		\$2.43752929
00805	\$5.90434282	\$0.72331760	City	CITY OF SULTAN	\$1.40296353	\$0.06799685
	\$3.30016320	\$1.90564696	Fire:	FIRE DISTRICT NO 05	\$1.78620148	
			EMS:			
Total:	\$9.20450602		Port:			
			Park:			
			Library			
TCA Value:	\$458,778,620		Road:			
			School:	SULTAN SCHOOL DISTRICT NO 311		\$3.19260195
			Other:	VALLEY GENERAL HOSPITAL	\$0.08621326	\$0.03956440
00807	\$5.90434282	\$0.72331760	City	CITY OF SULTAN	\$1.40296353	\$0.06799685
	\$3.30016320	\$1.90564696	Fire:	FIRE DISTRICT NO 05	\$1.78620148	
			EMS:			
Total:	\$9.20450602		Port:			
			Park:			
			Library			
TCA Value:	\$0		Road:			
			School:	SULTAN SCHOOL DISTRICT NO 311		\$3.19260195
			Other:	VALLEY GENERAL HOSPITAL	\$0.08621326	\$0.03956440
00853	\$3.83826148	\$0.72331760	City	TOWN OF WOODWAY	\$1.04389012	
	\$3.27146444	\$1.90564696	Fire:			
			EMS:			
Total:	\$7.10972592		Port:	PORT OF EDMONDS	\$0.08776340	
			Park:			
			Library			
TCA Value:	\$352,059		Road:			
			School:	EDMONDS SCHOOL DISTRICT NO 15		\$3.18957728
			Other:	STEVENS MEMORIAL HOSPITAL	\$0.07764341	\$0.08188716

CONSOLIDATED TAX CODE AREAS & RATES FOR TAX YEAR 2008

"TCA's" (Tax Code Areas) designate a unique set of taxing districts. They appear on tax statements. The first two columns list the Tax Code Area and regular, excess and total levy rates within that TCA. The columns to the right list levy types, taxing districts and levy rates. All rates are expressed in dollars per thousand dollars of assessed value. (Totals are accurate, but may not agree to sum of detail because of rounding)

TCA	Regular Rate/ Excess Rate	County/State of Washington	Levy	District	Rates	
					Regular	Excess
00855	\$3.83826148	\$0.72331760	City	TOWN OF WOODWAY	\$1.04389012	
	\$3.27146444	\$1.90564696	Fire:			
Total:	\$7.10972592		EMS:			
			Port:	PORT OF EDMONDS	\$0.08776340	
TCA Value:	\$634,180,405		Park:			
			Library			
			Road:			
			School:	EDMONDS SCHOOL DISTRICT NO 15		\$3.18957728
			Other:	STEVENS MEMORIAL HOSPITAL	\$0.07764341	\$0.08188716
00857	\$3.83826148	\$0.72331760	City	TOWN OF WOODWAY	\$1.04389012	
	\$3.27146444	\$1.90564696	Fire:			
Total:	\$7.10972592		EMS:			
			Port:	PORT OF EDMONDS	\$0.08776340	
TCA Value:	\$4,822,570		Park:			
			Library			
			Road:			
			School:	EDMONDS SCHOOL DISTRICT NO 15		\$3.18957728
			Other:	STEVENS MEMORIAL HOSPITAL	\$0.07764341	\$0.08188716
00902	\$4.44693253	\$0.72331760	City	CITY OF BOTHELL	\$1.42610797	\$0.12078000
	\$3.83249000	\$1.90564696	Fire:			
Total:	\$8.27942253		EMS:			
			Port:			
TCA Value:	\$2,521,782,539		Park:	NORTHSHORE PARK AND RECREATION		\$0.02983000
			Library	KING COUNTY LIBRARY	\$0.39186000	\$0.06150000
			Road:			
			School:	NORTHSHORE SCHOOL DIST NO 417		\$3.62038000
00906	\$4.52457594	\$0.72331760	City	CITY OF BOTHELL	\$1.42610797	\$0.12078000
	\$3.91437716	\$1.90564696	Fire:			
Total:	\$8.43895310		EMS:			
			Port:			
TCA Value:	\$711,000,730		Park:	NORTHSHORE PARK AND RECREATION		\$0.02983000
			Library	KING COUNTY LIBRARY	\$0.39186000	\$0.06150000
			Road:			
			School:	NORTHSHORE SCHOOL DIST NO 417		\$3.62038000
			Other:	STEVENS MEMORIAL HOSPITAL	\$0.07764341	\$0.08188716

CONSOLIDATED TAX CODE AREAS & RATES FOR TAX YEAR 2008

"TCA's" (Tax Code Areas) designate a unique set of taxing districts. They appear on tax statements. The first two columns list the Tax Code Area and regular, excess and total levy rates within that TCA. The columns to the right list levy types, taxing districts and levy rates. All rates are expressed in dollars per thousand dollars of assessed value. (Totals are accurate, but may not agree to sum of detail because of rounding)

TCA	Regular Rate/ Excess Rate	County/State of Washington	Levy	District	Rates	
					Regular	Excess
01060	\$5.31400681	\$0.72331760	City			
	\$3.88086737	\$1.90564696	Fire:	FIRE DISTRICT NO 17		\$1.26780380
			EMS:			
Total:	\$9.19487418		Port:			
			Park:			
			Library	SNOISLE REGIONAL LIBRARY		\$0.31281187
TCA Value:	\$51,220,057		Road:	SNOHOMISH COUNTY - ROAD		\$1.10442658
			School:	LAKE STEVENS SCHOOL DIST NO 4		\$3.88086737
01070	\$5.13196422	\$0.72331760	City			
	\$3.88086737	\$1.90564696	Fire:	FIRE DISTRICT NO 22		\$1.08576121
			EMS:			
Total:	\$9.01283159		Port:			
			Park:			
			Library	SNOISLE REGIONAL LIBRARY		\$0.31281187
TCA Value:	\$91,264,718		Road:	SNOHOMISH COUNTY - ROAD		\$1.10442658
			School:	LAKE STEVENS SCHOOL DIST NO 4		\$3.88086737
01080	\$5.32255803	\$0.72331760	City			
	\$3.42737571	\$1.90564696	Fire:	FIRE DISTRICT NO 27		\$1.00000000
			EMS:			
Total:	\$8.74993373		Port:	PORT OF EVERETT		\$0.27635502
			Park:			
			Library	SNOISLE REGIONAL LIBRARY		\$0.31281187
TCA Value:	\$101,686,973		Road:	SNOHOMISH COUNTY - ROAD		\$1.10442658
			School:	MUKILTEO SCHOOL DISTRICT NO 6		\$3.42737571
01103	\$4.04620301	\$0.72331760	City			
	\$3.18359092	\$1.90564696	Fire:			
			EMS:			
Total:	\$7.22979394		Port:			
			Park:			
			Library	SNOISLE REGIONAL LIBRARY		\$0.31281187
TCA Value:	\$351,700		Road:	SNOHOMISH COUNTY - ROAD		\$1.10442658
			School:	ARLINGTON SCHOOL DIST NO 16		\$3.18359092

CONSOLIDATED TAX CODE AREAS & RATES FOR TAX YEAR 2008

"TCA's" (Tax Code Areas) designate a unique set of taxing districts. They appear on tax statements. The first two columns list the Tax Code Area and regular, excess and total levy rates within that TCA. The columns to the right list levy types, taxing districts and levy rates. All rates are expressed in dollars per thousand dollars of assessed value. (Totals are accurate, but may not agree to sum of detail because of rounding)

TCA	Regular Rate/ Excess Rate	County/State of Washington	Levy	District	Rates	
					Regular	Excess
01105	\$4.30901309	\$0.72331760	City			
	\$3.86291938	\$1.90564696	Fire:			
			EMS:			
Total:	\$8.17193247		Port:			
			Park:			
TCA Value:	\$165,800		Library	SNOISLE REGIONAL LIBRARY	\$0.31281187	
			Road:	SNOHOMISH COUNTY - ROAD	\$1.10442658	
			School:	ARLINGTON SCHOOL DIST NO 16		\$3.18359092
			Other:	CASCADE VALLEY HOSPITAL	\$0.26281008	\$0.67932845
<hr/>						
01110	\$5.48738993	\$0.72331760	City			
	\$3.18359092	\$1.90564696	Fire:	FIRE DISTRICT NO 12	\$1.44118692	
			EMS:			
Total:	\$8.67098086		Port:			
			Park:			
TCA Value:	\$1,781,764		Library	SNOISLE REGIONAL LIBRARY	\$0.31281187	
			Road:	SNOHOMISH COUNTY - ROAD	\$1.10442658	
			School:	ARLINGTON SCHOOL DIST NO 16		\$3.18359092
<hr/>						
01118	\$5.66008013	\$0.72331760	City			
	\$3.18359092	\$1.90564696	Fire:	FIRE DISTRICT NO 14	\$1.61387712	
			EMS:			
Total:	\$8.84367105		Port:			
			Park:			
TCA Value:	\$2,450,191		Library	SNOISLE REGIONAL LIBRARY	\$0.31281187	
			Road:	SNOHOMISH COUNTY - ROAD	\$1.10442658	
			School:	ARLINGTON SCHOOL DIST NO 16		\$3.18359092
<hr/>						
01119	\$5.66008013	\$0.72331760	City			
	\$3.18359092	\$1.90564696	Fire:	FIRE DISTRICT NO 14	\$1.61387712	
			EMS:			
Total:	\$8.84367105		Port:			
			Park:			
TCA Value:	\$15,953,839		Library	SNOISLE REGIONAL LIBRARY	\$0.31281187	
			Road:	SNOHOMISH COUNTY - ROAD	\$1.10442658	
			School:	ARLINGTON SCHOOL DIST NO 16		\$3.18359092

CONSOLIDATED TAX CODE AREAS & RATES FOR TAX YEAR 2008

"TCA's" (Tax Code Areas) designate a unique set of taxing districts. They appear on tax statements. The first two columns list the Tax Code Area and regular, excess and total levy rates within that TCA. The columns to the right list levy types, taxing districts and levy rates. All rates are expressed in dollars per thousand dollars of assessed value. (Totals are accurate, but may not agree to sum of detail because of rounding)

TCA	Regular Rate/ Excess Rate	County/State of Washington	Levy	District	Rates	
					Regular	Excess
01128	\$5.31400681	\$0.72331760	City			
	\$3.18359092	\$1.90564696	Fire:	FIRE DISTRICT NO 17	\$1.26780380	
			EMS:			
			Port:			
			Park:			
Total:	\$8.49759773					
TCA Value:	\$239,800		Library	SNOISLE REGIONAL LIBRARY	\$0.31281187	
			Road:	SNOHOMISH COUNTY - ROAD	\$1.10442658	
			School:	ARLINGTON SCHOOL DIST NO 16		\$3.18359092
01137	\$5.97246440	\$0.72331760	City			
	\$3.86291938	\$1.90564696	Fire:	FIRE DISTRICT NO 18	\$1.66345131	
			EMS:			
			Port:			
			Park:			
Total:	\$9.83538378					
TCA Value:	\$731,330,318		Library	SNOISLE REGIONAL LIBRARY	\$0.31281187	
			Road:	SNOHOMISH COUNTY - ROAD	\$1.10442658	
			School:	ARLINGTON SCHOOL DIST NO 16		\$3.18359092
			Other:	CASCADE VALLEY HOSPITAL	\$0.26281008	\$0.67932845
01138	\$5.20691082	\$0.72331760	City			
	\$3.37176347	\$1.90564696	Fire:	FIRE DISTRICT NO 19	\$1.16070781	\$0.18817254
			EMS:			
			Port:			
			Park:			
Total:	\$8.57867429					
TCA Value:	\$27,922,128		Library	SNOISLE REGIONAL LIBRARY	\$0.31281187	
			Road:	SNOHOMISH COUNTY - ROAD	\$1.10442658	
			School:	ARLINGTON SCHOOL DIST NO 16		\$3.18359092
01139	\$5.20691082	\$0.72331760	City			
	\$3.37176347	\$1.90564696	Fire:	FIRE DISTRICT NO 19	\$1.16070781	\$0.18817254
			EMS:			
			Port:			
			Park:			
Total:	\$8.57867429					
TCA Value:	\$13,660,333		Library	SNOISLE REGIONAL LIBRARY	\$0.31281187	
			Road:	SNOHOMISH COUNTY - ROAD	\$1.10442658	
			School:	ARLINGTON SCHOOL DIST NO 16		\$3.18359092

CONSOLIDATED TAX CODE AREAS & RATES FOR TAX YEAR 2008

"TCA's" (Tax Code Areas) designate a unique set of taxing districts. They appear on tax statements. The first two columns list the Tax Code Area and regular, excess and total levy rates within that TCA. The columns to the right list levy types, taxing districts and levy rates. All rates are expressed in dollars per thousand dollars of assessed value. (Totals are accurate, but may not agree to sum of detail because of rounding)

TCA	Regular Rate/ Excess Rate	County/State of Washington	Levy	District	Rates	
					Regular	Excess
01141	\$5.46972090	\$0.72331760	City			
	\$4.05109192	\$1.90564696	Fire:	FIRE DISTRICT NO 19	\$1.16070781	\$0.18817254
Total:	\$9.52081282		EMS:			
			Port:			
TCA Value:	\$126,517,520		Park:			
			Library	SNOISLE REGIONAL LIBRARY	\$0.31281187	
			Road:	SNOHOMISH COUNTY - ROAD	\$1.10442658	
			School:	ARLINGTON SCHOOL DIST NO 16		\$3.18359092
			Other:	CASCADE VALLEY HOSPITAL	\$0.26281008	\$0.67932845
01142	\$5.46972090	\$0.72331760	City			
	\$4.05109192	\$1.90564696	Fire:	FIRE DISTRICT NO 19	\$1.16070781	\$0.18817254
Total:	\$9.52081282		EMS:			
			Port:			
TCA Value:	\$23,444,032		Park:			
			Library	SNOISLE REGIONAL LIBRARY	\$0.31281187	
			Road:	SNOHOMISH COUNTY - ROAD	\$1.10442658	
			School:	ARLINGTON SCHOOL DIST NO 16		\$3.18359092
			Other:	CASCADE VALLEY HOSPITAL	\$0.26281008	\$0.67932845
01143	\$5.46972090	\$0.72331760	City			
	\$4.05109192	\$1.90564696	Fire:	FIRE DISTRICT NO 19	\$1.16070781	\$0.18817254
Total:	\$9.52081282		EMS:			
			Port:			
TCA Value:	\$26,844,615		Park:			
			Library	SNOISLE REGIONAL LIBRARY	\$0.31281187	
			Road:	SNOHOMISH COUNTY - ROAD	\$1.10442658	
			School:	ARLINGTON SCHOOL DIST NO 16		\$3.18359092
			Other:	CASCADE VALLEY HOSPITAL	\$0.26281008	\$0.67932845
01144	\$5.20691082	\$0.72331760	City			
	\$3.37176347	\$1.90564696	Fire:	FIRE DISTRICT NO 19	\$1.16070781	\$0.18817254
Total:	\$8.57867429		EMS:			
			Port:			
TCA Value:	\$220,274		Park:			
			Library	SNOISLE REGIONAL LIBRARY	\$0.31281187	
			Road:	SNOHOMISH COUNTY - ROAD	\$1.10442658	
			School:	ARLINGTON SCHOOL DIST NO 16		\$3.18359092

CONSOLIDATED TAX CODE AREAS & RATES FOR TAX YEAR 2008

"TCA's" (Tax Code Areas) designate a unique set of taxing districts. They appear on tax statements. The first two columns list the Tax Code Area and regular, excess and total levy rates within that TCA. The columns to the right list levy types, taxing districts and levy rates. All rates are expressed in dollars per thousand dollars of assessed value. (Totals are accurate, but may not agree to sum of detail because of rounding)

TCA	Regular Rate/ Excess Rate	County/State of Washington	Levy	District	Rates	
					Regular	Excess
01149	\$4.85450075	\$0.72331760	City			
	\$3.18359092	\$1.90564696	Fire:	FIRE DISTRICT NO 21	\$0.80829774	
			EMS:			
			Port:			
			Park:			
			Library	SNOISLE REGIONAL LIBRARY	\$0.31281187	
			Road:	SNOHOMISH COUNTY - ROAD	\$1.10442658	
			School:	ARLINGTON SCHOOL DIST NO 16		\$3.18359092
Total:		\$8.03809168				
TCA Value:	\$7,201,463					
01150	\$4.85450075	\$0.72331760	City			
	\$3.18359092	\$1.90564696	Fire:	FIRE DISTRICT NO 21	\$0.80829774	
			EMS:			
			Port:			
			Park:			
			Library	SNOISLE REGIONAL LIBRARY	\$0.31281187	
			Road:	SNOHOMISH COUNTY - ROAD	\$1.10442658	
			School:	ARLINGTON SCHOOL DIST NO 16		\$3.18359092
Total:		\$8.03809168				
TCA Value:	\$84,575,419					
01151	\$5.11731084	\$0.72331760	City			
	\$3.86291938	\$1.90564696	Fire:	FIRE DISTRICT NO 21	\$0.80829774	
			EMS:			
			Port:			
			Park:			
			Library	SNOISLE REGIONAL LIBRARY	\$0.31281187	
			Road:	SNOHOMISH COUNTY - ROAD	\$1.10442658	
			School:	ARLINGTON SCHOOL DIST NO 16		\$3.18359092
			Other:	CASCADE VALLEY HOSPITAL	\$0.26281008	\$0.67932845
Total:		\$8.98023021				
TCA Value:	\$770,357,868					
01152	\$5.11731084	\$0.72331760	City			
	\$3.86291938	\$1.90564696	Fire:	FIRE DISTRICT NO 21	\$0.80829774	
			EMS:			
			Port:			
			Park:			
			Library	SNOISLE REGIONAL LIBRARY	\$0.31281187	
			Road:	SNOHOMISH COUNTY - ROAD	\$1.10442658	
			School:	ARLINGTON SCHOOL DIST NO 16		\$3.18359092
			Other:	CASCADE VALLEY HOSPITAL	\$0.26281008	\$0.67932845
Total:		\$8.98023021				
TCA Value:	\$90,911,935					

CONSOLIDATED TAX CODE AREAS & RATES FOR TAX YEAR 2008

"TCA's" (Tax Code Areas) designate a unique set of taxing districts. They appear on tax statements. The first two columns list the Tax Code Area and regular, excess and total levy rates within that TCA. The columns to the right list levy types, taxing districts and levy rates. All rates are expressed in dollars per thousand dollars of assessed value. (Totals are accurate, but may not agree to sum of detail because of rounding)

TCA	Regular Rate/ Excess Rate		County/State of Washington		Levy	District	Rates	
							Regular	Excess
01155	\$5.13196422	\$0.72331760	City					
	\$3.18359092	\$1.90564696	Fire:		FIRE DISTRICT NO 22	\$1.08576121		
			EMS:					
Total:	\$8.31555514		Port:					
			Park:					
			Library		SNOISLE REGIONAL LIBRARY	\$0.31281187		
TCA Value:	\$154,890,760		Road:		SNOHOMISH COUNTY - ROAD	\$1.10442658		
			School:		ARLINGTON SCHOOL DIST NO 16			\$3.18359092
<hr/>								
01160	\$5.21653419	\$0.72331760	City					
	\$3.86291938	\$1.90564696	Fire:		FIRE DISTRICT NO 25	\$0.90752110		
			EMS:					
Total:	\$9.07945357		Port:					
			Park:					
			Library		SNOISLE REGIONAL LIBRARY	\$0.31281187		
TCA Value:	\$114,196,659		Road:		SNOHOMISH COUNTY - ROAD	\$1.10442658		
			School:		ARLINGTON SCHOOL DIST NO 16			\$3.18359092
			Other:		CASCADE VALLEY HOSPITAL	\$0.26281008		\$0.67932845
<hr/>								
01201	\$4.04620301	\$0.72331760	City					
	\$4.24427041	\$1.90564696	Fire:					
			EMS:					
Total:	\$8.29047342		Port:					
			Park:					
			Library		SNOISLE REGIONAL LIBRARY	\$0.31281187		
TCA Value:	\$8,081,730		Road:		SNOHOMISH COUNTY - ROAD	\$1.10442658		
			School:		MARYSVILLE SCHOOL DIST NO 25			\$4.24427041
<hr/>								
01209	\$4.32255803	\$0.72331760	City					
	\$4.24427041	\$1.90564696	Fire:					
			EMS:					
Total:	\$8.56682843		Port:		PORT OF EVERETT	\$0.27635502		
			Park:					
			Library		SNOISLE REGIONAL LIBRARY	\$0.31281187		
TCA Value:	\$510,033		Road:		SNOHOMISH COUNTY - ROAD	\$1.10442658		
			School:		MARYSVILLE SCHOOL DIST NO 25			\$4.24427041

CONSOLIDATED TAX CODE AREAS & RATES FOR TAX YEAR 2008

"TCA's" (Tax Code Areas) designate a unique set of taxing districts. They appear on tax statements. The first two columns list the Tax Code Area and regular, excess and total levy rates within that TCA. The columns to the right list levy types, taxing districts and levy rates. All rates are expressed in dollars per thousand dollars of assessed value. (Totals are accurate, but may not agree to sum of detail because of rounding)

TCA	Regular Rate/ Excess Rate	County/State of Washington	Levy	District	Rates	
					Regular	Excess
01212	\$5.86641568 \$4.24427041	\$0.72331760 \$1.90564696	City Fire:			
			EMS:	FIRE DISTRICT NO 08 LAKE STEVENS		\$1.54385765
Total:	\$10.11068609		Port:	PORT OF EVERETT		\$0.27635502
			Park:			
			Library	SNOISLE REGIONAL LIBRARY		\$0.31281187
TCA Value:	\$128,300		Road:	SNOHOMISH COUNTY - ROAD		\$1.10442658
			School:	MARYSVILLE SCHOOL DIST NO 25		\$4.24427041
01218	\$5.76374495 \$4.24427041	\$0.72331760 \$1.90564696	City Fire:			
			EMS:	FIRE DISTRICT NO 12		\$1.44118692
Total:	\$10.00801536		Port:	PORT OF EVERETT		\$0.27635502
			Park:			
			Library	SNOISLE REGIONAL LIBRARY		\$0.31281187
TCA Value:	\$83,305,340		Road:	SNOHOMISH COUNTY - ROAD		\$1.10442658
			School:	MARYSVILLE SCHOOL DIST NO 25		\$4.24427041
01227	\$5.45824613 \$4.24427041	\$0.72331760 \$1.90564696	City Fire:			
			EMS:	FIRE DISTRICT NO 15		\$1.13568810
Total:	\$9.70251654		Port:	PORT OF EVERETT		\$0.27635502
			Park:			
			Library	SNOISLE REGIONAL LIBRARY		\$0.31281187
TCA Value:	\$16,667,845		Road:	SNOHOMISH COUNTY - ROAD		\$1.10442658
			School:	MARYSVILLE SCHOOL DIST NO 25		\$4.24427041
01235	\$5.48738993 \$4.24427041	\$0.72331760 \$1.90564696	City Fire:			
			EMS:	FIRE DISTRICT NO 12		\$1.44118692
Total:	\$9.73166034		Port:			
			Park:			
			Library	SNOISLE REGIONAL LIBRARY		\$0.31281187
TCA Value:	\$2,385,430,446		Road:	SNOHOMISH COUNTY - ROAD		\$1.10442658
			School:	MARYSVILLE SCHOOL DIST NO 25		\$4.24427041

CONSOLIDATED TAX CODE AREAS & RATES FOR TAX YEAR 2008

"TCA's" (Tax Code Areas) designate a unique set of taxing districts. They appear on tax statements. The first two columns list the Tax Code Area and regular, excess and total levy rates within that TCA. The columns to the right list levy types, taxing districts and levy rates. All rates are expressed in dollars per thousand dollars of assessed value. (Totals are accurate, but may not agree to sum of detail because of rounding)

TCA	Regular Rate/ Excess Rate	County/State of Washington	Levy	District	Rates	
					Regular	Excess
01269	\$5.18189111 \$4.24427041	\$0.72331760 \$1.90564696	City Fire:			
			EMS:	FIRE DISTRICT NO 15		\$1.13568810
Total:	\$9.42616152		Port:			
			Park:			
			Library	SNOISLE REGIONAL LIBRARY		\$0.31281187
TCA Value:	\$439,835,983		Road:	SNOHOMISH COUNTY - ROAD		\$1.10442658
			School:	MARYSVILLE SCHOOL DIST NO 25		\$4.24427041
01276	\$5.31400681 \$4.24427041	\$0.72331760 \$1.90564696	City Fire:			
			EMS:	FIRE DISTRICT NO 17		\$1.26780380
Total:	\$9.55827722		Port:			
			Park:			
			Library	SNOISLE REGIONAL LIBRARY		\$0.31281187
TCA Value:	\$23,289,353		Road:	SNOHOMISH COUNTY - ROAD		\$1.10442658
			School:	MARYSVILLE SCHOOL DIST NO 25		\$4.24427041
01280	\$5.48738993 \$4.24427041	\$0.72331760 \$1.90564696	City Fire:			
			EMS:	FIRE DISTRICT NO 12		\$1.44118692
Total:	\$9.73166034		Port:			
			Park:			
			Library	SNOISLE REGIONAL LIBRARY		\$0.31281187
TCA Value:	\$184,411,398		Road:	SNOHOMISH COUNTY - ROAD		\$1.10442658
			School:	MARYSVILLE SCHOOL DIST NO 25		\$4.24427041
01285	\$4.85450075 \$4.24427041	\$0.72331760 \$1.90564696	City Fire:			
			EMS:	FIRE DISTRICT NO 21		\$0.80829774
Total:	\$9.09877116		Port:			
			Park:			
			Library	SNOISLE REGIONAL LIBRARY		\$0.31281187
TCA Value:	\$2,233,524		Road:	SNOHOMISH COUNTY - ROAD		\$1.10442658
			School:	MARYSVILLE SCHOOL DIST NO 25		\$4.24427041

CONSOLIDATED TAX CODE AREAS & RATES FOR TAX YEAR 2008

"TCA's" (Tax Code Areas) designate a unique set of taxing districts. They appear on tax statements. The first two columns list the Tax Code Area and regular, excess and total levy rates within that TCA. The columns to the right list levy types, taxing districts and levy rates. All rates are expressed in dollars per thousand dollars of assessed value. (Totals are accurate, but may not agree to sum of detail because of rounding)

TCA	Regular Rate/ Excess Rate		County/State of Washington		Levy	District	Rates	
							Regular	Excess
01286	\$5.11731084		\$0.72331760		City			
	\$4.92359886		\$1.90564696		Fire:	FIRE DISTRICT NO 21	\$0.80829774	
					EMS:			
Total:	\$10.04090970				Port:			
					Park:			
					Library	SNOISLE REGIONAL LIBRARY	\$0.31281187	
TCA Value:	\$30,917,400				Road:	SNOHOMISH COUNTY - ROAD	\$1.10442658	
					School:	MARYSVILLE SCHOOL DIST NO 25		\$4.24427041
					Other:	CASCADE VALLEY HOSPITAL	\$0.26281008	\$0.67932845
01288	\$5.13196422		\$0.72331760		City			
	\$4.24427041		\$1.90564696		Fire:	FIRE DISTRICT NO 22	\$1.08576121	
					EMS:			
Total:	\$9.37623463				Port:			
					Park:			
					Library	SNOISLE REGIONAL LIBRARY	\$0.31281187	
TCA Value:	\$366,241,208				Road:	SNOHOMISH COUNTY - ROAD	\$1.10442658	
					School:	MARYSVILLE SCHOOL DIST NO 25		\$4.24427041
01300	\$4.04620301		\$0.72331760		City			
	\$3.19260195		\$1.90564696		Fire:			
					EMS:			
Total:	\$7.23880496				Port:			
					Park:			
					Library	SNOISLE REGIONAL LIBRARY	\$0.31281187	
TCA Value:	\$55,500				Road:	SNOHOMISH COUNTY - ROAD	\$1.10442658	
					School:	SULTAN SCHOOL DISTRICT NO 311		\$3.19260195
01356	\$5.48738993		\$0.72331760		City			
	\$3.13831805		\$1.90564696		Fire:	FIRE DISTRICT NO 12	\$1.44118692	
					EMS:			
Total:	\$8.62570798				Port:			
					Park:			
					Library	SNOISLE REGIONAL LIBRARY	\$0.31281187	
TCA Value:	\$200,448,553				Road:	SNOHOMISH COUNTY - ROAD	\$1.10442658	
					School:	LAKEWOOD SCHOOL DIST NO 306		\$3.13831805

CONSOLIDATED TAX CODE AREAS & RATES FOR TAX YEAR 2008

"TCA's" (Tax Code Areas) designate a unique set of taxing districts. They appear on tax statements. The first two columns list the Tax Code Area and regular, excess and total levy rates within that TCA. The columns to the right list levy types, taxing districts and levy rates. All rates are expressed in dollars per thousand dollars of assessed value. (Totals are accurate, but may not agree to sum of detail because of rounding)

TCA	Regular Rate/ Excess Rate	County/State of Washington	Levy	District	Rates	
					Regular	Excess
01364	\$5.20691082	\$0.72331760	City			
	\$3.32649059	\$1.90564696	Fire:	FIRE DISTRICT NO 19	\$1.16070781	\$0.18817254
			EMS:			
Total:	\$8.53340141		Port:			
			Park:			
			Library	SNOISLE REGIONAL LIBRARY	\$0.31281187	
TCA Value:	\$34,417,615		Road:	SNOHOMISH COUNTY - ROAD	\$1.10442658	
			School:	LAKEWOOD SCHOOL DIST NO 306		\$3.13831805
01366	\$5.20691082	\$0.72331760	City			
	\$3.32649059	\$1.90564696	Fire:	FIRE DISTRICT NO 19	\$1.16070781	\$0.18817254
			EMS:			
Total:	\$8.53340141		Port:			
			Park:			
			Library	SNOISLE REGIONAL LIBRARY	\$0.31281187	
TCA Value:	\$15,048,338		Road:	SNOHOMISH COUNTY - ROAD	\$1.10442658	
			School:	LAKEWOOD SCHOOL DIST NO 306		\$3.13831805
01368	\$5.46972090	\$0.72331760	City			
	\$4.00581904	\$1.90564696	Fire:	FIRE DISTRICT NO 19	\$1.16070781	\$0.18817254
			EMS:			
Total:	\$9.47553994		Port:			
			Park:			
			Library	SNOISLE REGIONAL LIBRARY	\$0.31281187	
TCA Value:	\$29,629,185		Road:	SNOHOMISH COUNTY - ROAD	\$1.10442658	
			School:	LAKEWOOD SCHOOL DIST NO 306		\$3.13831805
			Other:	CASCADE VALLEY HOSPITAL	\$0.26281008	\$0.67932845
01370	\$5.46972090	\$0.72331760	City			
	\$4.00581904	\$1.90564696	Fire:	FIRE DISTRICT NO 19	\$1.16070781	\$0.18817254
			EMS:			
Total:	\$9.47553994		Port:			
			Park:			
			Library	SNOISLE REGIONAL LIBRARY	\$0.31281187	
TCA Value:	\$60,835,878		Road:	SNOHOMISH COUNTY - ROAD	\$1.10442658	
			School:	LAKEWOOD SCHOOL DIST NO 306		\$3.13831805
			Other:	CASCADE VALLEY HOSPITAL	\$0.26281008	\$0.67932845

CONSOLIDATED TAX CODE AREAS & RATES FOR TAX YEAR 2008

"TCA's" (Tax Code Areas) designate a unique set of taxing districts. They appear on tax statements. The first two columns list the Tax Code Area and regular, excess and total levy rates within that TCA. The columns to the right list levy types, taxing districts and levy rates. All rates are expressed in dollars per thousand dollars of assessed value. (Totals are accurate, but may not agree to sum of detail because of rounding)

TCA	Regular Rate/ Excess Rate	County/State of Washington	Levy	District	Rates	
					Regular	Excess
01376	\$5.48738993	\$0.72331760	City			
	\$3.13831805	\$1.90564696	Fire:	FIRE DISTRICT NO 12	\$1.44118692	
			EMS:			
Total:	\$8.62570798		Port:			
			Park:			
			Library	SNOISLE REGIONAL LIBRARY	\$0.31281187	
TCA Value:	\$964,959,106		Road:	SNOHOMISH COUNTY - ROAD	\$1.10442658	
			School:	LAKEWOOD SCHOOL DIST NO 306		\$3.13831805
01400	\$4.04620301	\$0.72331760	City			
	\$3.30978660	\$1.90564696	Fire:			
			EMS:			
Total:	\$7.35598961		Port:			
			Park:			
			Library	SNOISLE REGIONAL LIBRARY	\$0.31281187	
TCA Value:	\$1,630,700		Road:	SNOHOMISH COUNTY - ROAD	\$1.10442658	
			School:	DARRINGTON SCHOOL DIST NO 330		\$3.30978660
01410	\$4.30901309	\$0.72331760	City			
	\$3.98911506	\$1.90564696	Fire:			
			EMS:			
Total:	\$8.29812815		Port:			
			Park:			
			Library	SNOISLE REGIONAL LIBRARY	\$0.31281187	
TCA Value:	\$6,283,488		Road:	SNOHOMISH COUNTY - ROAD	\$1.10442658	
			School:	DARRINGTON SCHOOL DIST NO 330		\$3.30978660
			Other:	CASCADE VALLEY HOSPITAL	\$0.26281008	\$0.67932845
01415	\$5.09578650	\$0.72331760	City			
	\$3.98911506	\$1.90564696	Fire:	FIRE DISTRICT NO 24	\$0.78677341	
			EMS:			
Total:	\$9.08490156		Port:			
			Park:			
			Library	SNOISLE REGIONAL LIBRARY	\$0.31281187	
TCA Value:	\$180,816,850		Road:	SNOHOMISH COUNTY - ROAD	\$1.10442658	
			School:	DARRINGTON SCHOOL DIST NO 330		\$3.30978660
			Other:	CASCADE VALLEY HOSPITAL	\$0.26281008	\$0.67932845

CONSOLIDATED TAX CODE AREAS & RATES FOR TAX YEAR 2008

"TCA's" (Tax Code Areas) designate a unique set of taxing districts. They appear on tax statements. The first two columns list the Tax Code Area and regular, excess and total levy rates within that TCA. The columns to the right list levy types, taxing districts and levy rates. All rates are expressed in dollars per thousand dollars of assessed value. (Totals are accurate, but may not agree to sum of detail because of rounding)

TCA	Regular Rate/ Excess Rate		County/State of Washington		Levy	District	Rates	
							Regular	Excess
01420	\$5.21653419		\$0.72331760		City			
	\$3.98911506		\$1.90564696		Fire:	FIRE DISTRICT NO 25	\$0.90752110	
					EMS:			
Total:	\$9.20564924				Port:			
					Park:			
					Library	SNOISLE REGIONAL LIBRARY	\$0.31281187	
TCA Value:	\$7,846,139				Road:	SNOHOMISH COUNTY - ROAD	\$1.10442658	
					School:	DARRINGTON SCHOOL DIST NO 330		\$3.30978660
					Other:	CASCADE VALLEY HOSPITAL	\$0.26281008	\$0.67932845
01510	\$4.04620301		\$0.72331760		City			
	\$4.12538869		\$1.90564696		Fire:			
					EMS:			
Total:	\$8.17159170				Port:			
					Park:			
					Library	SNOISLE REGIONAL LIBRARY	\$0.31281187	
TCA Value:	\$12,013,184				Road:	SNOHOMISH COUNTY - ROAD	\$1.10442658	
					School:	GRANITE FALLS SCHOOL DIST 332		\$4.04949690
					Other:	GRANITE FALLS LIB CAP FAC AREA		\$0.07589179
01512	\$5.59006066		\$0.72331760		City			
	\$4.12538869		\$1.90564696		Fire:	FIRE DISTRICT NO 08 LAKE STEVENS	\$1.54385765	
					EMS:			
Total:	\$9.71544935				Port:			
					Park:			
					Library	SNOISLE REGIONAL LIBRARY	\$0.31281187	
TCA Value:	\$20,087,465				Road:	SNOHOMISH COUNTY - ROAD	\$1.10442658	
					School:	GRANITE FALLS SCHOOL DIST 332		\$4.04949690
					Other:	GRANITE FALLS LIB CAP FAC AREA		\$0.07589179

CONSOLIDATED TAX CODE AREAS & RATES FOR TAX YEAR 2008

"TCA's" (Tax Code Areas) designate a unique set of taxing districts. They appear on tax statements. The first two columns list the Tax Code Area and regular, excess and total levy rates within that TCA. The columns to the right list levy types, taxing districts and levy rates. All rates are expressed in dollars per thousand dollars of assessed value. (Totals are accurate, but may not agree to sum of detail because of rounding)

TCA	Regular Rate/ Excess Rate	County/State of Washington	Levy	District	Rates	
					Regular	Excess
01515	\$4.30901309	\$0.72331760	City			
	\$4.80471714	\$1.90564696	Fire:			
			EMS:			
Total:	\$9.11373024		Port:			
			Park:			
			Library	SNOISLE REGIONAL LIBRARY	\$0.31281187	
TCA Value:	\$0		Road:	SNOHOMISH COUNTY - ROAD	\$1.10442658	
			School:	GRANITE FALLS SCHOOL DIST 332		\$4.04949690
			Other:	CASCADE VALLEY HOSPITAL	\$0.26281008	\$0.67932845
			Other:	GRANITE FALLS LIB CAP FAC AREA		\$0.07589179
<hr/>						
01520	\$5.31400681	\$0.72331760	City			
	\$4.12538869	\$1.90564696	Fire:	FIRE DISTRICT NO 17	\$1.26780380	
			EMS:			
Total:	\$9.43939550		Port:			
			Park:			
			Library	SNOISLE REGIONAL LIBRARY	\$0.31281187	
TCA Value:	\$924,319,350		Road:	SNOHOMISH COUNTY - ROAD	\$1.10442658	
			School:	GRANITE FALLS SCHOOL DIST 332		\$4.04949690
			Other:	GRANITE FALLS LIB CAP FAC AREA		\$0.07589179
<hr/>						
01530	\$4.85450075	\$0.72331760	City			
	\$4.12538869	\$1.90564696	Fire:	FIRE DISTRICT NO 21	\$0.80829774	
			EMS:			
Total:	\$8.97988945		Port:			
			Park:			
			Library	SNOISLE REGIONAL LIBRARY	\$0.31281187	
TCA Value:	\$64,142,777		Road:	SNOHOMISH COUNTY - ROAD	\$1.10442658	
			School:	GRANITE FALLS SCHOOL DIST 332		\$4.04949690
			Other:	GRANITE FALLS LIB CAP FAC AREA		\$0.07589179

CONSOLIDATED TAX CODE AREAS & RATES FOR TAX YEAR 2008

"TCA's" (Tax Code Areas) designate a unique set of taxing districts. They appear on tax statements. The first two columns list the Tax Code Area and regular, excess and total levy rates within that TCA. The columns to the right list levy types, taxing districts and levy rates. All rates are expressed in dollars per thousand dollars of assessed value. (Totals are accurate, but may not agree to sum of detail because of rounding)

TCA	Regular Rate/ Excess Rate	County/State of Washington	Levy	District	Rates	
					Regular	Excess
01540	\$5.13196422	\$0.72331760	City			
	\$4.12538869	\$1.90564696	Fire:	FIRE DISTRICT NO 22	\$1.08576121	
			EMS:			
Total:	\$9.25735291		Port:			
			Park:			
TCA Value:	\$41,029,596		Library	SNOISLE REGIONAL LIBRARY	\$0.31281187	
			Road:	SNOHOMISH COUNTY - ROAD	\$1.10442658	
			School:	GRANITE FALLS SCHOOL DIST 332		\$4.04949690
			Other:	GRANITE FALLS LIB CAP FAC AREA		\$0.07589179
01550	\$4.99536464	\$0.72331760	City			
	\$4.12538869	\$1.90564696	Fire:	FIRE DISTRICT NO 23	\$0.94916163	
			EMS:			
Total:	\$9.12075333		Port:			
			Park:			
TCA Value:	\$41,968,089		Library	SNOISLE REGIONAL LIBRARY	\$0.31281187	
			Road:	SNOHOMISH COUNTY - ROAD	\$1.10442658	
			School:	GRANITE FALLS SCHOOL DIST 332		\$4.04949690
			Other:	GRANITE FALLS LIB CAP FAC AREA		\$0.07589179
01637	\$5.66008013	\$0.72331760	City			
	\$2.43752929	\$1.90564696	Fire:	FIRE DISTRICT NO 14	\$1.61387712	
			EMS:			
Total:	\$8.09760942		Port:			
			Park:			
TCA Value:	\$1,478,469,785		Library	SNOISLE REGIONAL LIBRARY	\$0.31281187	
			Road:	SNOHOMISH COUNTY - ROAD	\$1.10442658	
			School:	STANWOOD-CAMANO SCHOOL DIST NO 401		\$2.43752929
01643	\$5.70965432	\$0.72331760	City			
	\$2.43752929	\$1.90564696	Fire:	FIRE DISTRICT NO 18	\$1.66345131	
			EMS:			
Total:	\$8.14718361		Port:			
			Park:			
TCA Value:	\$17,256,542		Library	SNOISLE REGIONAL LIBRARY	\$0.31281187	
			Road:	SNOHOMISH COUNTY - ROAD	\$1.10442658	
			School:	STANWOOD-CAMANO SCHOOL DIST NO 401		\$2.43752929

CONSOLIDATED TAX CODE AREAS & RATES FOR TAX YEAR 2008

"TCA's" (Tax Code Areas) designate a unique set of taxing districts. They appear on tax statements. The first two columns list the Tax Code Area and regular, excess and total levy rates within that TCA. The columns to the right list levy types, taxing districts and levy rates. All rates are expressed in dollars per thousand dollars of assessed value. (Totals are accurate, but may not agree to sum of detail because of rounding)

TCA	Regular Rate/ Excess Rate	County/State of Washington	Levy	District	Rates	
					Regular	Excess
01658	\$5.20691082	\$0.72331760	City			
	\$2.62570183	\$1.90564696	Fire:	FIRE DISTRICT NO 19	\$1.16070781	\$0.18817254
Total:	\$7.83261265		EMS:			
			Port:			
TCA Value:	\$125,991,823		Park:			
			Library	SNOISLE REGIONAL LIBRARY	\$0.31281187	
			Road:	SNOHOMISH COUNTY - ROAD	\$1.10442658	
			School:	STANWOOD-CAMANO SCHOOL DIST NO 401		\$2.43752929
01660	\$5.20691082	\$0.72331760	City			
	\$2.62570183	\$1.90564696	Fire:	FIRE DISTRICT NO 19	\$1.16070781	\$0.18817254
Total:	\$7.83261265		EMS:			
			Port:			
TCA Value:	\$4,352,447		Park:			
			Library	SNOISLE REGIONAL LIBRARY	\$0.31281187	
			Road:	SNOHOMISH COUNTY - ROAD	\$1.10442658	
			School:	STANWOOD-CAMANO SCHOOL DIST NO 401		\$2.43752929
01662	\$5.46972090	\$0.72331760	City			
	\$3.30503029	\$1.90564696	Fire:	FIRE DISTRICT NO 19	\$1.16070781	\$0.18817254
Total:	\$8.77475118		EMS:			
			Port:			
TCA Value:	\$19,598,620		Park:			
			Library	SNOISLE REGIONAL LIBRARY	\$0.31281187	
			Road:	SNOHOMISH COUNTY - ROAD	\$1.10442658	
			School:	STANWOOD-CAMANO SCHOOL DIST NO 401		\$2.43752929
			Other:	CASCADE VALLEY HOSPITAL	\$0.26281008	\$0.67932845
01678	\$5.48738993	\$0.72331760	City			
	\$2.43752929	\$1.90564696	Fire:	FIRE DISTRICT NO 12	\$1.44118692	
Total:	\$7.92491922		EMS:			
			Port:			
TCA Value:	\$51,395,450		Park:			
			Library	SNOISLE REGIONAL LIBRARY	\$0.31281187	
			Road:	SNOHOMISH COUNTY - ROAD	\$1.10442658	
			School:	STANWOOD-CAMANO SCHOOL DIST NO 401		\$2.43752929

CONSOLIDATED TAX CODE AREAS & RATES FOR TAX YEAR 2008

"TCA's" (Tax Code Areas) designate a unique set of taxing districts. They appear on tax statements. The first two columns list the Tax Code Area and regular, excess and total levy rates within that TCA. The columns to the right list levy types, taxing districts and levy rates. All rates are expressed in dollars per thousand dollars of assessed value. (Totals are accurate, but may not agree to sum of detail because of rounding)

TCA	Regular Rate/ Excess Rate	County/State of Washington	Levy	District	Rates	
					Regular	Excess
02212	\$6.14822007	\$0.72331760	City			
	\$3.57109827	\$1.90564696	Fire:	FIRE DISTRICT NO 01	\$1.82566204	\$0.14372256
			EMS:			
Total:	\$9.71931834		Port:	PORT OF EVERETT	\$0.27635502	
			Park:			
			Library	SNOISLE REGIONAL LIBRARY	\$0.31281187	
TCA Value:	\$154,540		Road:	SNOHOMISH COUNTY - ROAD	\$1.10442658	
			School:	MUKILTEO SCHOOL DISTRICT NO 6		\$3.42737571
02213	\$4.32255803	\$0.72331760	City			
	\$3.42737571	\$1.90564696	Fire:			
			EMS:			
Total:	\$7.74993373		Port:	PORT OF EVERETT	\$0.27635502	
			Park:			
			Library	SNOISLE REGIONAL LIBRARY	\$0.31281187	
TCA Value:	\$44,034,165		Road:	SNOHOMISH COUNTY - ROAD	\$1.10442658	
			School:	MUKILTEO SCHOOL DISTRICT NO 6		\$3.42737571
02214	\$4.32255803	\$0.72331760	City			
	\$3.42737571	\$1.90564696	Fire:			
			EMS:			
Total:		\$7.74993373	Port:	PORT OF EVERETT	\$0.27635502	
			Park:			
			Library	SNOISLE REGIONAL LIBRARY	\$0.31281187	
TCA Value:	\$0		Road:	SNOHOMISH COUNTY - ROAD	\$1.10442658	
			School:	MUKILTEO SCHOOL DISTRICT NO 6		\$3.42737571
02220	\$6.14822007	\$0.72331760	City			
	\$3.57109827	\$1.90564696	Fire:	FIRE DISTRICT NO 01	\$1.82566204	\$0.14372256
			EMS:			
Total:	\$9.71931834		Port:	PORT OF EVERETT	\$0.27635502	
			Park:			
			Library	SNOISLE REGIONAL LIBRARY	\$0.31281187	
TCA Value:	\$70,033,028		Road:	SNOHOMISH COUNTY - ROAD	\$1.10442658	
			School:	MUKILTEO SCHOOL DISTRICT NO 6		\$3.42737571

CONSOLIDATED TAX CODE AREAS & RATES FOR TAX YEAR 2008

"TCA's" (Tax Code Areas) designate a unique set of taxing districts. They appear on tax statements. The first two columns list the Tax Code Area and regular, excess and total levy rates within that TCA. The columns to the right list levy types, taxing districts and levy rates. All rates are expressed in dollars per thousand dollars of assessed value. (Totals are accurate, but may not agree to sum of detail because of rounding)

TCA	Regular Rate/	County/State of Washington	Levy	District	Rates	
	Excess Rate				Regular	Excess
02270	\$4.04620301	\$0.72331760	City			
	\$3.42737571	\$1.90564696	Fire:			
			EMS:			
Total:	\$7.47357872		Port:			
			Park:			
			Library	SNOISLE REGIONAL LIBRARY	\$0.31281187	
TCA Value:	\$6,823,090		Road:	SNOHOMISH COUNTY - ROAD	\$1.10442658	
			School:	MUKILTEO SCHOOL DISTRICT NO 6		\$3.42737571
02310	\$5.87186505	\$0.72331760	City			
	\$3.57109827	\$1.90564696	Fire:	FIRE DISTRICT NO 01	\$1.82566204	\$0.14372256
			EMS:			
Total:	\$9.44296332		Port:			
			Park:			
			Library	SNOISLE REGIONAL LIBRARY	\$0.31281187	
TCA Value:	\$4,152,699,555		Road:	SNOHOMISH COUNTY - ROAD	\$1.10442658	
			School:	MUKILTEO SCHOOL DISTRICT NO 6		\$3.42737571
02341	\$4.04620301	\$0.72331760	City			
	\$3.42737571	\$1.90564696	Fire:			
			EMS:			
Total:	\$7.47357872		Port:			
			Park:			
			Library	SNOISLE REGIONAL LIBRARY	\$0.31281187	
TCA Value:	\$95,310,544		Road:	SNOHOMISH COUNTY - ROAD	\$1.10442658	
			School:	MUKILTEO SCHOOL DISTRICT NO 6		\$3.42737571
02345	\$4.04620301	\$0.72331760	City			
	\$3.42737571	\$1.90564696	Fire:			
			EMS:			
Total:	\$7.47357872		Port:			
			Park:			
			Library	SNOISLE REGIONAL LIBRARY	\$0.31281187	
TCA Value:	\$108,449		Road:	SNOHOMISH COUNTY - ROAD	\$1.10442658	
			School:	MUKILTEO SCHOOL DISTRICT NO 6		\$3.42737571

CONSOLIDATED TAX CODE AREAS & RATES FOR TAX YEAR 2008

"TCA's" (Tax Code Areas) designate a unique set of taxing districts. They appear on tax statements. The first two columns list the Tax Code Area and regular, excess and total levy rates within that TCA. The columns to the right list levy types, taxing districts and levy rates. All rates are expressed in dollars per thousand dollars of assessed value. (Totals are accurate, but may not agree to sum of detail because of rounding)

TCA	Regular Rate/ Excess Rate		County/State of Washington		Levy	District	Rates	
							Regular	Excess
02349	\$5.87186505	\$0.72331760	City					
	\$3.57109827	\$1.90564696	Fire:		FIRE DISTRICT NO 01	\$1.82566204	\$0.14372256	
			EMS:					
Total:	\$9.44296332		Port:					
			Park:					
			Library		SNOISLE REGIONAL LIBRARY	\$0.31281187		
TCA Value:	\$1,194,066		Road:		SNOHOMISH COUNTY - ROAD	\$1.10442658		
			School:		MUKILTEO SCHOOL DISTRICT NO 6			\$3.42737571
02363	\$5.87186505	\$0.72331760	City					
	\$3.57109827	\$1.90564696	Fire:		FIRE DISTRICT NO 01	\$1.82566204	\$0.14372256	
			EMS:					
Total:	\$9.44296332		Port:					
			Park:					
			Library		SNOISLE REGIONAL LIBRARY	\$0.31281187		
TCA Value:	\$401,117,214		Road:		SNOHOMISH COUNTY - ROAD	\$1.10442658		
			School:		MUKILTEO SCHOOL DISTRICT NO 6			\$3.42737571
02385	\$5.87186505	\$0.72331760	City					
	\$3.57109827	\$1.90564696	Fire:		FIRE DISTRICT NO 01	\$1.82566204	\$0.14372256	
			EMS:					
Total:	\$9.44296332		Port:					
			Park:					
			Library		SNOISLE REGIONAL LIBRARY	\$0.31281187		
TCA Value:	\$1,709,813		Road:		SNOHOMISH COUNTY - ROAD	\$1.10442658		
			School:		MUKILTEO SCHOOL DISTRICT NO 6			\$3.42737571
02414	\$4.21160982	\$0.72331760	City					
	\$3.27146444	\$1.90564696	Fire:					
			EMS:					
Total:	\$7.48307426		Port:		PORT OF EDMONDS	\$0.08776340		
			Park:					
			Library		SNOISLE REGIONAL LIBRARY	\$0.31281187		
TCA Value:	\$19,776,344		Road:		SNOHOMISH COUNTY - ROAD	\$1.10442658		
			School:		EDMONDS SCHOOL DISTRICT NO 15			\$3.18957728
			Other:		STEVENS MEMORIAL HOSPITAL	\$0.07764341		\$0.08188716

CONSOLIDATED TAX CODE AREAS & RATES FOR TAX YEAR 2008

"TCA's" (Tax Code Areas) designate a unique set of taxing districts. They appear on tax statements. The first two columns list the Tax Code Area and regular, excess and total levy rates within that TCA. The columns to the right list levy types, taxing districts and levy rates. All rates are expressed in dollars per thousand dollars of assessed value. (Totals are accurate, but may not agree to sum of detail because of rounding)

TCA	Regular Rate/ Excess Rate	County/State of Washington	Levy	District	Rates	
					Regular	Excess
02446	\$5.94950846	\$0.72331760	City			
	\$3.41518700	\$1.90564696	Fire:	FIRE DISTRICT NO 01	\$1.82566204	\$0.14372256
Total:	\$9.36469547		EMS:			
			Port:			
TCA Value:	\$5,707,129,076		Park:			
			Library	SNOISLE REGIONAL LIBRARY	\$0.31281187	
			Road:	SNOHOMISH COUNTY - ROAD	\$1.10442658	
			School:	EDMONDS SCHOOL DISTRICT NO 15		\$3.18957728
			Other:	STEVENS MEMORIAL HOSPITAL	\$0.07764341	\$0.08188716
02475	\$5.94950846	\$0.72331760	City			
	\$3.41518700	\$1.90564696	Fire:	FIRE DISTRICT NO 01	\$1.82566204	\$0.14372256
Total:	\$9.36469547		EMS:			
			Port:			
TCA Value:	\$490,909,624		Park:			
			Library	SNOISLE REGIONAL LIBRARY	\$0.31281187	
			Road:	SNOHOMISH COUNTY - ROAD	\$1.10442658	
			School:	EDMONDS SCHOOL DISTRICT NO 15		\$3.18957728
			Other:	STEVENS MEMORIAL HOSPITAL	\$0.07764341	\$0.08188716
02490	\$5.94950846	\$0.72331760	City			
	\$3.41518700	\$1.90564696	Fire:	FIRE DISTRICT NO 01	\$1.82566204	\$0.14372256
Total:	\$9.36469547		EMS:			
			Port:			
TCA Value:	\$5,018,369		Park:			
			Library	SNOISLE REGIONAL LIBRARY	\$0.31281187	
			Road:	SNOHOMISH COUNTY - ROAD	\$1.10442658	
			School:	EDMONDS SCHOOL DISTRICT NO 15		\$3.18957728
			Other:	STEVENS MEMORIAL HOSPITAL	\$0.07764341	\$0.08188716
03020	\$6.14822007	\$0.72331760	City			
	\$4.14416235	\$1.90564696	Fire:	FIRE DISTRICT NO 01	\$1.82566204	\$0.14372256
Total:	\$10.29238242		EMS:			
			Port:	PORT OF EVERETT	\$0.27635502	
TCA Value:	\$276,565,181		Park:			
			Library	SNOISLE REGIONAL LIBRARY	\$0.31281187	
			Road:	SNOHOMISH COUNTY - ROAD	\$1.10442658	
			School:	EVERETT SCHOOL DISTRICT NO 2		\$4.00043979

CONSOLIDATED TAX CODE AREAS & RATES FOR TAX YEAR 2008

"TCA's" (Tax Code Areas) designate a unique set of taxing districts. They appear on tax statements. The first two columns list the Tax Code Area and regular, excess and total levy rates within that TCA. The columns to the right list levy types, taxing districts and levy rates. All rates are expressed in dollars per thousand dollars of assessed value. (Totals are accurate, but may not agree to sum of detail because of rounding)

TCA	Regular Rate/ Excess Rate		County/State of Washington		Levy	District	Rates	
							Regular	Excess
03022	\$5.95807831		\$0.72331760		City			
	\$4.18372675		\$1.90564696		Fire:	FIRE DISTRICT NO 01	\$1.82566204	\$0.14372256
					EMS:			
Total:	\$10.14180506				Port:			
					Park:			
TCA Value:	\$92,523,972				Library	SNOISLE REGIONAL LIBRARY	\$0.31281187	
					Road:	SNOHOMISH COUNTY - ROAD	\$1.10442658	
					School:	EVERETT SCHOOL DISTRICT NO 2		\$4.00043979
					Other:	VALLEY GENERAL HOSPITAL	\$0.08621326	\$0.03956440
03024	\$6.14822007		\$0.72331760		City			
	\$4.14416235		\$1.90564696		Fire:	FIRE DISTRICT NO 01	\$1.82566204	\$0.14372256
					EMS:			
Total:	\$10.29238242				Port:	PORT OF EVERETT	\$0.27635502	
					Park:			
TCA Value:	\$140,683,563				Library	SNOISLE REGIONAL LIBRARY	\$0.31281187	
					Road:	SNOHOMISH COUNTY - ROAD	\$1.10442658	
					School:	EVERETT SCHOOL DISTRICT NO 2		\$4.00043979
03025	\$6.23443333		\$0.72331760		City			
	\$4.18372675		\$1.90564696		Fire:	FIRE DISTRICT NO 01	\$1.82566204	\$0.14372256
					EMS:			
Total:	\$10.41816008				Port:	PORT OF EVERETT	\$0.27635502	
					Park:			
TCA Value:	\$35,304,340				Library	SNOISLE REGIONAL LIBRARY	\$0.31281187	
					Road:	SNOHOMISH COUNTY - ROAD	\$1.10442658	
					School:	EVERETT SCHOOL DISTRICT NO 2		\$4.00043979
					Other:	VALLEY GENERAL HOSPITAL	\$0.08621326	\$0.03956440
03028	\$6.23443333		\$0.72331760		City			
	\$4.18372675		\$1.90564696		Fire:	FIRE DISTRICT NO 01	\$1.82566204	\$0.14372256
					EMS:			
Total:	\$10.41816008				Port:	PORT OF EVERETT	\$0.27635502	
					Park:			
TCA Value:	\$29,376,284				Library	SNOISLE REGIONAL LIBRARY	\$0.31281187	
					Road:	SNOHOMISH COUNTY - ROAD	\$1.10442658	
					School:	EVERETT SCHOOL DISTRICT NO 2		\$4.00043979
					Other:	VALLEY GENERAL HOSPITAL	\$0.08621326	\$0.03956440

CONSOLIDATED TAX CODE AREAS & RATES FOR TAX YEAR 2008

"TCA's" (Tax Code Areas) designate a unique set of taxing districts. They appear on tax statements. The first two columns list the Tax Code Area and regular, excess and total levy rates within that TCA. The columns to the right list levy types, taxing districts and levy rates. All rates are expressed in dollars per thousand dollars of assessed value. (Totals are accurate, but may not agree to sum of detail because of rounding)

TCA	Regular Rate/ Excess Rate	County/State of Washington	Levy	District	Rates	
					Regular	Excess
03029	\$4.32255803	\$0.72331760	City			
	\$4.00043979	\$1.90564696	Fire:			
Total:	\$8.32299781		EMS:			
			Port:	PORT OF EVERETT	\$0.27635502	
TCA Value:	\$9,363,630		Park:			
			Library	SNOISLE REGIONAL LIBRARY	\$0.31281187	
			Road:	SNOHOMISH COUNTY - ROAD	\$1.10442658	
			School:	EVERETT SCHOOL DISTRICT NO 2		\$4.00043979
03030	\$5.86641568	\$0.72331760	City			
	\$4.00043979	\$1.90564696	Fire:	FIRE DISTRICT NO 08 LAKE STEVENS	\$1.54385765	
Total:	\$9.86685546		EMS:			
			Port:	PORT OF EVERETT	\$0.27635502	
TCA Value:	\$4,881,150		Park:			
			Library	SNOISLE REGIONAL LIBRARY	\$0.31281187	
			Road:	SNOHOMISH COUNTY - ROAD	\$1.10442658	
			School:	EVERETT SCHOOL DISTRICT NO 2		\$4.00043979
03032	\$6.23443333	\$0.72331760	City			
	\$4.18372675	\$1.90564696	Fire:	FIRE DISTRICT NO 01	\$1.82566204	\$0.14372256
Total:	\$10.41816008		EMS:			
			Port:	PORT OF EVERETT	\$0.27635502	
TCA Value:	\$240,400		Park:			
			Library	SNOISLE REGIONAL LIBRARY	\$0.31281187	
			Road:	SNOHOMISH COUNTY - ROAD	\$1.10442658	
			School:	EVERETT SCHOOL DISTRICT NO 2		\$4.00043979
			Other:	VALLEY GENERAL HOSPITAL	\$0.08621326	\$0.03956440
03033	\$4.40877129	\$0.72331760	City			
	\$4.04000419	\$1.90564696	Fire:			
Total:	\$8.44877548		EMS:			
			Port:	PORT OF EVERETT	\$0.27635502	
TCA Value:	\$3,366,115		Park:			
			Library	SNOISLE REGIONAL LIBRARY	\$0.31281187	
			Road:	SNOHOMISH COUNTY - ROAD	\$1.10442658	
			School:	EVERETT SCHOOL DISTRICT NO 2		\$4.00043979
			Other:	VALLEY GENERAL HOSPITAL	\$0.08621326	\$0.03956440

CONSOLIDATED TAX CODE AREAS & RATES FOR TAX YEAR 2008

"TCA's" (Tax Code Areas) designate a unique set of taxing districts. They appear on tax statements. The first two columns list the Tax Code Area and regular, excess and total levy rates within that TCA. The columns to the right list levy types, taxing districts and levy rates. All rates are expressed in dollars per thousand dollars of assessed value. (Totals are accurate, but may not agree to sum of detail because of rounding)

TCA	Regular Rate/ Excess Rate	County/State of Washington	Levy	District	Rates	
					Regular	Excess
03041	\$5.51780604	\$0.72331760	City			
	\$4.00043979	\$1.90564696	Fire:	FIRE DISTRICT NO 07	\$1.47160303	
			EMS:			
Total:	\$9.51824583		Port:			
			Park:			
			Library	SNOISLE REGIONAL LIBRARY	\$0.31281187	
TCA Value:	\$24,764,148		Road:	SNOHOMISH COUNTY - ROAD	\$1.10442658	
			School:	EVERETT SCHOOL DISTRICT NO 2		\$4.00043979
03043	\$5.51780604	\$0.72331760	City			
	\$4.00043979	\$1.90564696	Fire:	FIRE DISTRICT NO 07	\$1.47160303	
			EMS:			
Total:	\$9.51824583		Port:			
			Park:			
			Library	SNOISLE REGIONAL LIBRARY	\$0.31281187	
TCA Value:	\$64,064,653		Road:	SNOHOMISH COUNTY - ROAD	\$1.10442658	
			School:	EVERETT SCHOOL DISTRICT NO 2		\$4.00043979
03045	\$5.51780604	\$0.72331760	City			
	\$4.00043979	\$1.90564696	Fire:	FIRE DISTRICT NO 07	\$1.47160303	
			EMS:			
Total:	\$9.51824583		Port:			
			Park:			
			Library	SNOISLE REGIONAL LIBRARY	\$0.31281187	
TCA Value:	\$1,324,053,080		Road:	SNOHOMISH COUNTY - ROAD	\$1.10442658	
			School:	EVERETT SCHOOL DISTRICT NO 2		\$4.00043979
03046	\$5.60401930	\$0.72331760	City			
	\$4.04000419	\$1.90564696	Fire:	FIRE DISTRICT NO 07	\$1.47160303	
			EMS:			
Total:	\$9.64402349		Port:			
			Park:			
			Library	SNOISLE REGIONAL LIBRARY	\$0.31281187	
TCA Value:	\$132,195,114		Road:	SNOHOMISH COUNTY - ROAD	\$1.10442658	
			School:	EVERETT SCHOOL DISTRICT NO 2		\$4.00043979
			Other:	VALLEY GENERAL HOSPITAL	\$0.08621326	\$0.03956440

CONSOLIDATED TAX CODE AREAS & RATES FOR TAX YEAR 2008

"TCA's" (Tax Code Areas) designate a unique set of taxing districts. They appear on tax statements. The first two columns list the Tax Code Area and regular, excess and total levy rates within that TCA. The columns to the right list levy types, taxing districts and levy rates. All rates are expressed in dollars per thousand dollars of assessed value. (Totals are accurate, but may not agree to sum of detail because of rounding)

TCA	Regular Rate/ Excess Rate	County/State of Washington	Levy	District	Rates	
					Regular	Excess
03047	\$5.60401930	\$0.72331760	City			
	\$4.04000419	\$1.90564696	Fire:	FIRE DISTRICT NO 07	\$1.47160303	
			EMS:			
Total:	\$9.64402349		Port:			
			Park:			
			Library	SNOISLE REGIONAL LIBRARY	\$0.31281187	
TCA Value:	\$55,562,376		Road:	SNOHOMISH COUNTY - ROAD	\$1.10442658	
			School:	EVERETT SCHOOL DISTRICT NO 2		\$4.00043979
			Other:	VALLEY GENERAL HOSPITAL	\$0.08621326	\$0.03956440
<hr/>						
03048	\$5.87186505	\$0.72331760	City			
	\$4.14416235	\$1.90564696	Fire:	FIRE DISTRICT NO 01	\$1.82566204	\$0.14372256
			EMS:			
Total:	\$10.01602740		Port:			
			Park:			
			Library	SNOISLE REGIONAL LIBRARY	\$0.31281187	
TCA Value:	\$7,140,875		Road:	SNOHOMISH COUNTY - ROAD	\$1.10442658	
			School:	EVERETT SCHOOL DISTRICT NO 2		\$4.00043979
<hr/>						
03050	\$5.60401930	\$0.72331760	City			
	\$4.04000419	\$1.90564696	Fire:	FIRE DISTRICT NO 07	\$1.47160303	
			EMS:			
Total:	\$9.64402349		Port:			
			Park:			
			Library	SNOISLE REGIONAL LIBRARY	\$0.31281187	
TCA Value:	\$12,738,744		Road:	SNOHOMISH COUNTY - ROAD	\$1.10442658	
			School:	EVERETT SCHOOL DISTRICT NO 2		\$4.00043979
			Other:	VALLEY GENERAL HOSPITAL	\$0.08621326	\$0.03956440
<hr/>						
03052	\$5.51780604	\$0.72331760	City			
	\$4.00043979	\$1.90564696	Fire:	FIRE DISTRICT NO 07	\$1.47160303	
			EMS:			
Total:	\$9.51824583		Port:			
			Park:			
			Library	SNOISLE REGIONAL LIBRARY	\$0.31281187	
TCA Value:	\$1,027,747,801		Road:	SNOHOMISH COUNTY - ROAD	\$1.10442658	
			School:	EVERETT SCHOOL DISTRICT NO 2		\$4.00043979

CONSOLIDATED TAX CODE AREAS & RATES FOR TAX YEAR 2008

"TCA's" (Tax Code Areas) designate a unique set of taxing districts. They appear on tax statements. The first two columns list the Tax Code Area and regular, excess and total levy rates within that TCA. The columns to the right list levy types, taxing districts and levy rates. All rates are expressed in dollars per thousand dollars of assessed value. (Totals are accurate, but may not agree to sum of detail because of rounding)

TCA	Regular Rate/ Excess Rate	County/State of Washington	Levy	District	Rates		
					Regular	Excess	
03059	\$5.87186505	\$0.72331760	City				
	\$4.14416235	\$1.90564696	Fire:	FIRE DISTRICT NO 01		\$1.82566204	\$0.14372256
			EMS:				
Total:	\$10.01602740		Port:				
			Park:				
			Library	SNOISLE REGIONAL LIBRARY		\$0.31281187	
TCA Value:	\$2,122,905,749		Road:	SNOHOMISH COUNTY - ROAD		\$1.10442658	
			School:	EVERETT SCHOOL DISTRICT NO 2			\$4.00043979
03065	\$5.87186505	\$0.72331760	City				
	\$3.57109827	\$1.90564696	Fire:	FIRE DISTRICT NO 01		\$1.82566204	\$0.14372256
			EMS:				
Total:	\$9.44296332		Port:				
			Park:				
			Library	SNOISLE REGIONAL LIBRARY		\$0.31281187	
TCA Value:	\$55,458,409		Road:	SNOHOMISH COUNTY - ROAD		\$1.10442658	
			School:	MUKILTEO SCHOOL DISTRICT NO 6			\$3.42737571
03067	\$5.87186505	\$0.72331760	City				
	\$3.57109827	\$1.90564696	Fire:	FIRE DISTRICT NO 01		\$1.82566204	\$0.14372256
			EMS:				
Total:	\$9.44296332		Port:				
			Park:				
			Library	SNOISLE REGIONAL LIBRARY		\$0.31281187	
TCA Value:	\$54,594,012		Road:	SNOHOMISH COUNTY - ROAD		\$1.10442658	
			School:	MUKILTEO SCHOOL DISTRICT NO 6			\$3.42737571
03115	\$4.04620301	\$0.72331760	City				
	\$3.88086737	\$1.90564696	Fire:				
			EMS:				
Total:	\$7.92707038		Port:				
			Park:				
			Library	SNOISLE REGIONAL LIBRARY		\$0.31281187	
TCA Value:	\$4,041,175		Road:	SNOHOMISH COUNTY - ROAD		\$1.10442658	
			School:	LAKE STEVENS SCHOOL DIST NO 4			\$3.88086737

CONSOLIDATED TAX CODE AREAS & RATES FOR TAX YEAR 2008

"TCA's" (Tax Code Areas) designate a unique set of taxing districts. They appear on tax statements. The first two columns list the Tax Code Area and regular, excess and total levy rates within that TCA. The columns to the right list levy types, taxing districts and levy rates. All rates are expressed in dollars per thousand dollars of assessed value. (Totals are accurate, but may not agree to sum of detail because of rounding)

TCA	Regular Rate/	County/State of Washington	Levy	District	Rates	
	Excess Rate				Regular	Excess
03120	\$4.13241627	\$0.72331760	City			
	\$3.92043177	\$1.90564696	Fire:			
			EMS:			
Total:	\$8.05284804		Port:			
			Park:			
			Library	SNOISLE REGIONAL LIBRARY	\$0.31281187	
TCA Value:	\$346,417		Road:	SNOHOMISH COUNTY - ROAD	\$1.10442658	
			School:	LAKE STEVENS SCHOOL DIST NO 4		\$3.88086737
			Other:	VALLEY GENERAL HOSPITAL	\$0.08621326	\$0.03956440
<hr/>						
03162	\$5.59006066	\$0.72331760	City			
	\$3.88086737	\$1.90564696	Fire:	FIRE DISTRICT NO 08 LAKE STEVENS	\$1.54385765	
			EMS:			
Total:	\$9.47092803		Port:			
			Park:			
			Library	SNOISLE REGIONAL LIBRARY	\$0.31281187	
TCA Value:	\$683,780,707		Road:	SNOHOMISH COUNTY - ROAD	\$1.10442658	
			School:	LAKE STEVENS SCHOOL DIST NO 4		\$3.88086737
<hr/>						
03167	\$5.67627392	\$0.72331760	City			
	\$3.92043177	\$1.90564696	Fire:	FIRE DISTRICT NO 08 LAKE STEVENS	\$1.54385765	
			EMS:			
Total:	\$9.59670569		Port:			
			Park:			
			Library	SNOISLE REGIONAL LIBRARY	\$0.31281187	
TCA Value:	\$50,782,843		Road:	SNOHOMISH COUNTY - ROAD	\$1.10442658	
			School:	LAKE STEVENS SCHOOL DIST NO 4		\$3.88086737
			Other:	VALLEY GENERAL HOSPITAL	\$0.08621326	\$0.03956440
<hr/>						
03171	\$4.04620301	\$0.72331760	City			
	\$3.88086737	\$1.90564696	Fire:			
			EMS:			
Total:	\$7.92707038		Port:			
			Park:			
			Library	SNOISLE REGIONAL LIBRARY	\$0.31281187	
TCA Value:	\$2,761,646		Road:	SNOHOMISH COUNTY - ROAD	\$1.10442658	
			School:	LAKE STEVENS SCHOOL DIST NO 4		\$3.88086737

CONSOLIDATED TAX CODE AREAS & RATES FOR TAX YEAR 2008

"TCA's" (Tax Code Areas) designate a unique set of taxing districts. They appear on tax statements. The first two columns list the Tax Code Area and regular, excess and total levy rates within that TCA. The columns to the right list levy types, taxing districts and levy rates. All rates are expressed in dollars per thousand dollars of assessed value. (Totals are accurate, but may not agree to sum of detail because of rounding)

TCA	Regular Rate/ Excess Rate	County/State of Washington	Levy	District	Rates	
					Regular	Excess
03194	\$5.59006066	\$0.72331760	City			
	\$3.88086737	\$1.90564696	Fire:	FIRE DISTRICT NO 08 LAKE STEVENS	\$1.54385765	
			EMS:			
Total:	\$9.47092803		Port:			
			Park:			
			Library	SNOISLE REGIONAL LIBRARY	\$0.31281187	
TCA Value:	\$1,381,490,826		Road:	SNOHOMISH COUNTY - ROAD	\$1.10442658	
			School:	LAKE STEVENS SCHOOL DIST NO 4		\$3.88086737
03203	\$5.87186505	\$0.72331760	City			
	\$3.33329984	\$1.90564696	Fire:	FIRE DISTRICT NO 01	\$1.82566204	\$0.14372256
			EMS:			
Total:	\$9.20516489		Port:			
			Park:			
			Library	SNOISLE REGIONAL LIBRARY	\$0.31281187	
TCA Value:	\$100,159,221		Road:	SNOHOMISH COUNTY - ROAD	\$1.10442658	
			School:	EDMONDS SCHOOL DISTRICT NO 15		\$3.18957728
03209	\$5.51780604	\$0.72331760	City			
	\$3.18957728	\$1.90564696	Fire:	FIRE DISTRICT NO 07	\$1.47160303	
			EMS:			
Total:	\$8.70738332		Port:			
			Park:			
			Library	SNOISLE REGIONAL LIBRARY	\$0.31281187	
TCA Value:	\$29,522,728		Road:	SNOHOMISH COUNTY - ROAD	\$1.10442658	
			School:	EDMONDS SCHOOL DISTRICT NO 15		\$3.18957728
03214	\$5.18063649	\$0.72331760	City			
	\$3.27146444	\$1.90564696	Fire:	FIRE DISTRICT NO 10	\$1.05679006	
			EMS:			
Total:	\$8.45210092		Port:			
			Park:			
			Library	SNOISLE REGIONAL LIBRARY	\$0.31281187	
TCA Value:	\$150,752,372		Road:	SNOHOMISH COUNTY - ROAD	\$1.10442658	
			School:	EDMONDS SCHOOL DISTRICT NO 15		\$3.18957728
			Other:	STEVENS MEMORIAL HOSPITAL	\$0.07764341	\$0.08188716

CONSOLIDATED TAX CODE AREAS & RATES FOR TAX YEAR 2008

"TCA's" (Tax Code Areas) designate a unique set of taxing districts. They appear on tax statements. The first two columns list the Tax Code Area and regular, excess and total levy rates within that TCA. The columns to the right list levy types, taxing districts and levy rates. All rates are expressed in dollars per thousand dollars of assessed value. (Totals are accurate, but may not agree to sum of detail because of rounding)

TCA	Regular Rate/ Excess Rate	County/State of Washington	Levy	District	Rates		
					Regular	Excess	
03305	\$5.57435922	\$0.72331760	City				
	\$3.40216625	\$1.90564696	Fire:	FIRE DISTRICT NO 28	\$1.44194294	\$0.16999990	
			EMS:				
			Port:				
			Park:				
			Library	SNOISLE REGIONAL LIBRARY	\$0.31281187		
			Road:	SNOHOMISH COUNTY - ROAD	\$1.10442658		
Total:	\$8.97652547						
TCA Value:	\$2,039,800		School:	SULTAN SCHOOL DISTRICT NO 311		\$3.19260195	
			Other:	VALLEY GENERAL HOSPITAL	\$0.08621326	\$0.03956440	
03309	\$4.13241627	\$0.72331760	City				
	\$3.23216635	\$1.90564696	Fire:				
			EMS:				
			Port:				
			Park:				
			Library	SNOISLE REGIONAL LIBRARY	\$0.31281187		
			Road:	SNOHOMISH COUNTY - ROAD	\$1.10442658		
Total:	\$7.36458263						
TCA Value:	\$6,030,284		School:	SULTAN SCHOOL DISTRICT NO 311		\$3.19260195	
			Other:	VALLEY GENERAL HOSPITAL	\$0.08621326	\$0.03956440	
03310	\$4.13241627	\$0.72331760	City				
	\$3.23216635	\$1.90564696	Fire:				
			EMS:				
			Port:				
			Park:				
			Library	SNOISLE REGIONAL LIBRARY	\$0.31281187		
			Road:	SNOHOMISH COUNTY - ROAD	\$1.10442658		
Total:	\$7.36458263						
TCA Value:	\$153,774		School:	SULTAN SCHOOL DISTRICT NO 311		\$3.19260195	
			Other:	VALLEY GENERAL HOSPITAL	\$0.08621326	\$0.03956440	
03312	\$4.54562505	\$0.72331760	City				
	\$3.23216635	\$1.90564696	Fire:	FIRE DISTRICT NO 16	\$0.41320878		
			EMS:				
			Port:				
			Park:				
			Library	SNOISLE REGIONAL LIBRARY	\$0.31281187		
			Road:	SNOHOMISH COUNTY - ROAD	\$1.10442658		
Total:	\$7.77779140						
TCA Value:	\$5,689,903		School:	SULTAN SCHOOL DISTRICT NO 311		\$3.19260195	
			Other:	VALLEY GENERAL HOSPITAL	\$0.08621326	\$0.03956440	

CONSOLIDATED TAX CODE AREAS & RATES FOR TAX YEAR 2008

"TCA's" (Tax Code Areas) designate a unique set of taxing districts. They appear on tax statements. The first two columns list the Tax Code Area and regular, excess and total levy rates within that TCA. The columns to the right list levy types, taxing districts and levy rates. All rates are expressed in dollars per thousand dollars of assessed value. (Totals are accurate, but may not agree to sum of detail because of rounding)

TCA	Regular Rate/ Excess Rate	County/State of Washington	Levy	District	Rates	
					Regular	Excess
03313	\$4.54562505	\$0.72331760	City			
	\$3.23216635	\$1.90564696	Fire:	FIRE DISTRICT NO 16	\$0.41320878	
			EMS:			
Total:	\$7.77779140		Port:			
			Park:			
			Library	SNOISLE REGIONAL LIBRARY	\$0.31281187	
TCA Value:	\$25,820,280		Road:	SNOHOMISH COUNTY - ROAD	\$1.10442658	
			School:	SULTAN SCHOOL DISTRICT NO 311		\$3.19260195
			Other:	VALLEY GENERAL HOSPITAL	\$0.08621326	\$0.03956440
<hr/>						
03314	\$4.13241627	\$0.72331760	City			
	\$3.23216635	\$1.90564696	Fire:			
			EMS:			
Total:	\$7.36458263		Port:			
			Park:			
			Library	SNOISLE REGIONAL LIBRARY	\$0.31281187	
TCA Value:	\$1,526,360		Road:	SNOHOMISH COUNTY - ROAD	\$1.10442658	
			School:	SULTAN SCHOOL DISTRICT NO 311		\$3.19260195
			Other:	VALLEY GENERAL HOSPITAL	\$0.08621326	\$0.03956440
<hr/>						
03340	\$5.79942413	\$0.72331760	City			
	\$3.27632963	\$1.90564696	Fire:	FIRE DISTRICT NO 03	\$1.66700785	\$0.04416328
			EMS:			
Total:	\$9.07575376		Port:			
			Park:			
			Library	SNOISLE REGIONAL LIBRARY	\$0.31281187	
TCA Value:	\$62,030,760		Road:	SNOHOMISH COUNTY - ROAD	\$1.10442658	
			School:	SULTAN SCHOOL DISTRICT NO 311		\$3.19260195
			Other:	VALLEY GENERAL HOSPITAL	\$0.08621326	\$0.03956440
<hr/>						
03355	\$5.91861775	\$0.72331760	City			
	\$3.23216635	\$1.90564696	Fire:	FIRE DISTRICT NO 05	\$1.78620148	
			EMS:			
Total:	\$9.15078410		Port:			
			Park:			
			Library	SNOISLE REGIONAL LIBRARY	\$0.31281187	
TCA Value:	\$46,640,896		Road:	SNOHOMISH COUNTY - ROAD	\$1.10442658	
			School:	SULTAN SCHOOL DISTRICT NO 311		\$3.19260195
			Other:	VALLEY GENERAL HOSPITAL	\$0.08621326	\$0.03956440

CONSOLIDATED TAX CODE AREAS & RATES FOR TAX YEAR 2008

"TCA's" (Tax Code Areas) designate a unique set of taxing districts. They appear on tax statements. The first two columns list the Tax Code Area and regular, excess and total levy rates within that TCA. The columns to the right list levy types, taxing districts and levy rates. All rates are expressed in dollars per thousand dollars of assessed value. (Totals are accurate, but may not agree to sum of detail because of rounding)

TCA	Regular Rate/ Excess Rate	County/State of Washington	Levy	District	Rates	
					Regular	Excess
03366	\$5.91861775	\$0.72331760	City			
	\$3.23216635	\$1.90564696	Fire:	FIRE DISTRICT NO 05	\$1.78620148	
Total:	\$9.15078410		EMS:			
			Port:			
TCA Value:	\$141,769,762		Park:			
			Library	SNOISLE REGIONAL LIBRARY	\$0.31281187	
			Road:	SNOHOMISH COUNTY - ROAD	\$1.10442658	
			School:	SULTAN SCHOOL DISTRICT NO 311		\$3.19260195
			Other:	VALLEY GENERAL HOSPITAL	\$0.08621326	\$0.03956440
<hr/>						
03368	\$5.91861775	\$0.72331760	City			
	\$3.23216635	\$1.90564696	Fire:	FIRE DISTRICT NO 05	\$1.78620148	
Total:	\$9.15078410		EMS:			
			Port:			
TCA Value:	\$125,803,703		Park:			
			Library	SNOISLE REGIONAL LIBRARY	\$0.31281187	
			Road:	SNOHOMISH COUNTY - ROAD	\$1.10442658	
			School:	SULTAN SCHOOL DISTRICT NO 311		\$3.19260195
			Other:	VALLEY GENERAL HOSPITAL	\$0.08621326	\$0.03956440
<hr/>						
03370	\$5.91861775	\$0.72331760	City			
	\$3.23216635	\$1.90564696	Fire:	FIRE DISTRICT NO 05	\$1.78620148	
Total:	\$9.15078410		EMS:			
			Port:			
TCA Value:	\$93,488,193		Park:			
			Library	SNOISLE REGIONAL LIBRARY	\$0.31281187	
			Road:	SNOHOMISH COUNTY - ROAD	\$1.10442658	
			School:	SULTAN SCHOOL DISTRICT NO 311		\$3.19260195
			Other:	VALLEY GENERAL HOSPITAL	\$0.08621326	\$0.03956440
<hr/>						
03374	\$5.81451779	\$0.72331760	City			
	\$3.44825474	\$1.90564696	Fire:	FIRE DISTRICT NO 26	\$1.68210152	\$0.21608839
Total:	\$9.26277254		EMS:			
			Port:			
TCA Value:	\$70,955,044		Park:			
			Library	SNOISLE REGIONAL LIBRARY	\$0.31281187	
			Road:	SNOHOMISH COUNTY - ROAD	\$1.10442658	
			School:	SULTAN SCHOOL DISTRICT NO 311		\$3.19260195
			Other:	VALLEY GENERAL HOSPITAL	\$0.08621326	\$0.03956440

CONSOLIDATED TAX CODE AREAS & RATES FOR TAX YEAR 2008

"TCA's" (Tax Code Areas) designate a unique set of taxing districts. They appear on tax statements. The first two columns list the Tax Code Area and regular, excess and total levy rates within that TCA. The columns to the right list levy types, taxing districts and levy rates. All rates are expressed in dollars per thousand dollars of assessed value. (Totals are accurate, but may not agree to sum of detail because of rounding)

TCA	Regular Rate/ Excess Rate	County/State of Washington	Levy	District	Rates	
					Regular	Excess
03377	\$5.81451779	\$0.72331760	City			
	\$3.44825474	\$1.90564696	Fire:	FIRE DISTRICT NO 26	\$1.68210152	\$0.21608839
			EMS:			
Total:	\$9.26277254		Port:			
			Park:			
			Library	SNOISLE REGIONAL LIBRARY	\$0.31281187	
TCA Value:	\$168,682,989		Road:	SNOHOMISH COUNTY - ROAD	\$1.10442658	
			School:	SULTAN SCHOOL DISTRICT NO 311		\$3.19260195
			Other:	VALLEY GENERAL HOSPITAL	\$0.08621326	\$0.03956440
03399	\$5.51780604	\$0.72331760	City			
	\$2.58063883	\$1.90564696	Fire:	FIRE DISTRICT NO 07	\$1.47160303	
			EMS:			
Total:	\$8.09844487		Port:			
			Park:	EAST COUNTY PARK AND REC DIST		\$0.03806782
			Library	SNOISLE REGIONAL LIBRARY	\$0.31281187	
TCA Value:	\$11,181,881		Road:	SNOHOMISH COUNTY - ROAD	\$1.10442658	
			School:	MONROE SCHOOL DISTRICT NO 103		\$2.54257101
03415	\$5.57435922	\$0.72331760	City			
	\$2.04357943	\$1.90564696	Fire:	FIRE DISTRICT NO 28	\$1.44194294	\$0.16999990
			EMS:			
Total:	\$7.61793864		Port:			
			Park:			
			Library	SNOISLE REGIONAL LIBRARY	\$0.31281187	
TCA Value:	\$61,270,014		Road:	SNOHOMISH COUNTY - ROAD	\$1.10442658	
			School:	INDEX SCHOOL DISTRICT NO 63		\$1.83401513
			Other:	VALLEY GENERAL HOSPITAL	\$0.08621326	\$0.03956440
03425	\$5.57435922	\$0.72331760	City			
	\$2.04357943	\$1.90564696	Fire:	FIRE DISTRICT NO 28	\$1.44194294	\$0.16999990
			EMS:			
Total:	\$7.61793864		Port:			
			Park:			
			Library	SNOISLE REGIONAL LIBRARY	\$0.31281187	
TCA Value:	\$8,004,158		Road:	SNOHOMISH COUNTY - ROAD	\$1.10442658	
			School:	INDEX SCHOOL DISTRICT NO 63		\$1.83401513
			Other:	VALLEY GENERAL HOSPITAL	\$0.08621326	\$0.03956440

CONSOLIDATED TAX CODE AREAS & RATES FOR TAX YEAR 2008

"TCA's" (Tax Code Areas) designate a unique set of taxing districts. They appear on tax statements. The first two columns list the Tax Code Area and regular, excess and total levy rates within that TCA. The columns to the right list levy types, taxing districts and levy rates. All rates are expressed in dollars per thousand dollars of assessed value. (Totals are accurate, but may not agree to sum of detail because of rounding)

TCA	Regular Rate/	County/State of Washington	Levy	District	Rates	
	Excess Rate				Regular	Excess
03503	\$4.04620301	\$0.72331760	City			
	\$4.52625562	\$1.90564696	Fire:			
			EMS:			
Total:	\$8.57245863		Port:			
			Park:			
TCA Value:	\$1,917,675		Library	SNOISLE REGIONAL LIBRARY	\$0.31281187	
			Road:	SNOHOMISH COUNTY - ROAD	\$1.10442658	
			School:	SNOHOMISH SCHOOL DIST NO 201		\$4.45037487
			Other:	SNOHOMISH LIBRARY CAP FAC AREA		\$0.07588076
03510	\$4.13241627	\$0.72331760	City			
	\$4.56582002	\$1.90564696	Fire:			
			EMS:			
Total:	\$8.69823629		Port:			
			Park:			
TCA Value:	\$290,247		Library	SNOISLE REGIONAL LIBRARY	\$0.31281187	
			Road:	SNOHOMISH COUNTY - ROAD	\$1.10442658	
			School:	SNOHOMISH SCHOOL DIST NO 201		\$4.45037487
			Other:	SNOHOMISH LIBRARY CAP FAC AREA		\$0.07588076
03512	\$4.13241627	\$0.72331760	City			
	\$4.56582002	\$1.90564696	Fire:			
			EMS:			
Total:	\$8.69823629		Port:			
			Park:			
TCA Value:	\$1,949,500		Library	SNOISLE REGIONAL LIBRARY	\$0.31281187	
			Road:	SNOHOMISH COUNTY - ROAD	\$1.10442658	
			School:	SNOHOMISH SCHOOL DIST NO 201		\$4.45037487
			Other:	SNOHOMISH LIBRARY CAP FAC AREA		\$0.07588076
				Other:	VALLEY GENERAL HOSPITAL	\$0.08621326

CONSOLIDATED TAX CODE AREAS & RATES FOR TAX YEAR 2008

"TCA's" (Tax Code Areas) designate a unique set of taxing districts. They appear on tax statements. The first two columns list the Tax Code Area and regular, excess and total levy rates within that TCA. The columns to the right list levy types, taxing districts and levy rates. All rates are expressed in dollars per thousand dollars of assessed value. (Totals are accurate, but may not agree to sum of detail because of rounding)

TCA	Regular Rate/ Excess Rate	County/State of Washington	Levy	District	Rates	
					Regular	Excess
03514	\$4.13241627	\$0.72331760	City			
	\$4.56582002	\$1.90564696	Fire:			
			EMS:			
Total:	\$8.69823629		Port:			
			Park:			
			Library	SNOISLE REGIONAL LIBRARY	\$0.31281187	
TCA Value:	\$13,375		Road:	SNOHOMISH COUNTY - ROAD	\$1.10442658	
			School:	SNOHOMISH SCHOOL DIST NO 201		\$4.45037487
			Other:	SNOHOMISH LIBRARY CAP FAC AREA		\$0.07588076
			Other:	VALLEY GENERAL HOSPITAL	\$0.08621326	\$0.03956440
<hr/>						
03516	\$4.40877129	\$0.72331760	City			
	\$4.56582002	\$1.90564696	Fire:			
			EMS:			
Total:	\$8.97459131		Port:	PORT OF EVERETT	\$0.27635502	
			Park:			
			Library	SNOISLE REGIONAL LIBRARY	\$0.31281187	
TCA Value:	\$7,994		Road:	SNOHOMISH COUNTY - ROAD	\$1.10442658	
			School:	SNOHOMISH SCHOOL DIST NO 201		\$4.45037487
			Other:	SNOHOMISH LIBRARY CAP FAC AREA		\$0.07588076
			Other:	VALLEY GENERAL HOSPITAL	\$0.08621326	\$0.03956440
<hr/>						
03518	\$4.32255803	\$0.72331760	City			
	\$4.52625562	\$1.90564696	Fire:			
			EMS:			
Total:	\$8.84881365		Port:	PORT OF EVERETT	\$0.27635502	
			Park:			
			Library	SNOISLE REGIONAL LIBRARY	\$0.31281187	
TCA Value:	\$2,940,064		Road:	SNOHOMISH COUNTY - ROAD	\$1.10442658	
			School:	SNOHOMISH SCHOOL DIST NO 201		\$4.45037487
			Other:	SNOHOMISH LIBRARY CAP FAC AREA		\$0.07588076

CONSOLIDATED TAX CODE AREAS & RATES FOR TAX YEAR 2008

"TCA's" (Tax Code Areas) designate a unique set of taxing districts. They appear on tax statements. The first two columns list the Tax Code Area and regular, excess and total levy rates within that TCA. The columns to the right list levy types, taxing districts and levy rates. All rates are expressed in dollars per thousand dollars of assessed value. (Totals are accurate, but may not agree to sum of detail because of rounding)

TCA	Regular Rate/ Excess Rate	County/State of Washington	Levy	District	Rates	
					Regular	Excess
03519	\$5.43706179	\$0.72331760	City			
	\$4.58561088	\$1.90564696	Fire:	FIRE DISTRICT NO 04	\$1.11450377	\$0.05935526
Total:	\$10.02267268		EMS:			
			Port:	PORT OF EVERETT	\$0.27635502	
TCA Value:	\$2,828,118		Park:			
			Library	SNOISLE REGIONAL LIBRARY	\$0.31281187	
			Road:	SNOHOMISH COUNTY - ROAD	\$1.10442658	
			School:	SNOHOMISH SCHOOL DIST NO 201		\$4.45037487
			Other:	SNOHOMISH LIBRARY CAP FAC AREA		\$0.07588076
03520	\$4.40877129	\$0.72331760	City			
	\$4.56582002	\$1.90564696	Fire:			
Total:	\$8.97459131		EMS:			
			Port:	PORT OF EVERETT	\$0.27635502	
TCA Value:	\$807,643		Park:			
			Library	SNOISLE REGIONAL LIBRARY	\$0.31281187	
			Road:	SNOHOMISH COUNTY - ROAD	\$1.10442658	
			School:	SNOHOMISH SCHOOL DIST NO 201		\$4.45037487
			Other:	SNOHOMISH LIBRARY CAP FAC AREA		\$0.07588076
03522	\$5.52327506	\$0.72331760	City			
	\$4.62517528	\$1.90564696	Fire:	FIRE DISTRICT NO 04	\$1.11450377	\$0.05935526
Total:	\$10.14845034		EMS:			
			Port:	PORT OF EVERETT	\$0.27635502	
TCA Value:	\$836,000		Park:			
			Library	SNOISLE REGIONAL LIBRARY	\$0.31281187	
			Road:	SNOHOMISH COUNTY - ROAD	\$1.10442658	
			School:	SNOHOMISH SCHOOL DIST NO 201		\$4.45037487
			Other:	SNOHOMISH LIBRARY CAP FAC AREA		\$0.07588076
			Other:	VALLEY GENERAL HOSPITAL	\$0.08621326	\$0.03956440

CONSOLIDATED TAX CODE AREAS & RATES FOR TAX YEAR 2008

"TCA's" (Tax Code Areas) designate a unique set of taxing districts. They appear on tax statements. The first two columns list the Tax Code Area and regular, excess and total levy rates within that TCA. The columns to the right list levy types, taxing districts and levy rates. All rates are expressed in dollars per thousand dollars of assessed value. (Totals are accurate, but may not agree to sum of detail because of rounding)

TCA	Regular Rate/ Excess Rate		County/State of Washington		Levy	District	Rates	
							Regular	Excess
03523	\$5.52327506	\$0.72331760	City					
	\$4.62517528	\$1.90564696	Fire:		FIRE DISTRICT NO 04	\$1.11450377	\$0.05935526	
Total:	\$10.14845034		EMS:					
			Port:		PORT OF EVERETT	\$0.27635502		
TCA Value:	\$1,020,587		Park:					
			Library		SNOISLE REGIONAL LIBRARY	\$0.31281187		
TCA Value:			Road:		SNOHOMISH COUNTY - ROAD	\$1.10442658		
			School:		SNOHOMISH SCHOOL DIST NO 201		\$4.45037487	
			Other:		SNOHOMISH LIBRARY CAP FAC AREA		\$0.07588076	
			Other:		VALLEY GENERAL HOSPITAL	\$0.08621326	\$0.03956440	
03525	\$5.52327506	\$0.72331760	City					
	\$4.62517528	\$1.90564696	Fire:		FIRE DISTRICT NO 04	\$1.11450377	\$0.05935526	
Total:	\$10.14845034		EMS:					
			Port:		PORT OF EVERETT	\$0.27635502		
TCA Value:	\$6,464,396		Park:					
			Library		SNOISLE REGIONAL LIBRARY	\$0.31281187		
TCA Value:			Road:		SNOHOMISH COUNTY - ROAD	\$1.10442658		
			School:		SNOHOMISH SCHOOL DIST NO 201		\$4.45037487	
			Other:		SNOHOMISH LIBRARY CAP FAC AREA		\$0.07588076	
			Other:		VALLEY GENERAL HOSPITAL	\$0.08621326	\$0.03956440	
03529	\$4.13241627	\$0.72331760	City					
	\$4.56582002	\$1.90564696	Fire:					
Total:	\$8.69823629		EMS:					
			Port:					
TCA Value:	\$17,055,036		Park:					
			Library		SNOISLE REGIONAL LIBRARY	\$0.31281187		
TCA Value:			Road:		SNOHOMISH COUNTY - ROAD	\$1.10442658		
			School:		SNOHOMISH SCHOOL DIST NO 201		\$4.45037487	
			Other:		SNOHOMISH LIBRARY CAP FAC AREA		\$0.07588076	
			Other:		VALLEY GENERAL HOSPITAL	\$0.08621326	\$0.03956440	

CONSOLIDATED TAX CODE AREAS & RATES FOR TAX YEAR 2008

"TCA's" (Tax Code Areas) designate a unique set of taxing districts. They appear on tax statements. The first two columns list the Tax Code Area and regular, excess and total levy rates within that TCA. The columns to the right list levy types, taxing districts and levy rates. All rates are expressed in dollars per thousand dollars of assessed value. (Totals are accurate, but may not agree to sum of detail because of rounding)

TCA	Regular Rate/ Excess Rate	County/State of Washington	Levy	District	Rates	
					Regular	Excess
03643	\$5.79942413	\$0.72331760	City			
	\$4.60998330	\$1.90564696	Fire:	FIRE DISTRICT NO 03	\$1.66700785	\$0.04416328
			EMS:			
Total:	\$10.40940743		Port:			
			Park:			
TCA Value:	\$144,871,575		Library	SNOISLE REGIONAL LIBRARY	\$0.31281187	
			Road:	SNOHOMISH COUNTY - ROAD	\$1.10442658	
			School:	SNOHOMISH SCHOOL DIST NO 201		\$4.45037487
			Other:	SNOHOMISH LIBRARY CAP FAC AREA		\$0.07588076
			Other:	VALLEY GENERAL HOSPITAL	\$0.08621326	\$0.03956440
03650	\$5.79942413	\$0.72331760	City			
	\$4.60998330	\$1.90564696	Fire:	FIRE DISTRICT NO 03	\$1.66700785	\$0.04416328
			EMS:			
Total:	\$10.40940743		Port:			
			Park:			
TCA Value:	\$745,800		Library	SNOISLE REGIONAL LIBRARY	\$0.31281187	
			Road:	SNOHOMISH COUNTY - ROAD	\$1.10442658	
			School:	SNOHOMISH SCHOOL DIST NO 201		\$4.45037487
			Other:	SNOHOMISH LIBRARY CAP FAC AREA		\$0.07588076
			Other:	VALLEY GENERAL HOSPITAL	\$0.08621326	\$0.03956440
03656	\$5.24692004	\$0.72331760	City			
	\$4.62517528	\$1.90564696	Fire:	FIRE DISTRICT NO 04	\$1.11450377	\$0.05935526
			EMS:			
Total:	\$9.87209532		Port:			
			Park:			
TCA Value:	\$42,560,532		Library	SNOISLE REGIONAL LIBRARY	\$0.31281187	
			Road:	SNOHOMISH COUNTY - ROAD	\$1.10442658	
			School:	SNOHOMISH SCHOOL DIST NO 201		\$4.45037487
			Other:	SNOHOMISH LIBRARY CAP FAC AREA		\$0.07588076
			Other:	VALLEY GENERAL HOSPITAL	\$0.08621326	\$0.03956440

CONSOLIDATED TAX CODE AREAS & RATES FOR TAX YEAR 2008

"TCA's" (Tax Code Areas) designate a unique set of taxing districts. They appear on tax statements. The first two columns list the Tax Code Area and regular, excess and total levy rates within that TCA. The columns to the right list levy types, taxing districts and levy rates. All rates are expressed in dollars per thousand dollars of assessed value. (Totals are accurate, but may not agree to sum of detail because of rounding)

TCA	Regular Rate/ Excess Rate	County/State of Washington	Levy	District	Rates	
					Regular	Excess
03657	\$5.24692004	\$0.72331760	City			
	\$4.62517528	\$1.90564696	Fire:	FIRE DISTRICT NO 04	\$1.11450377	\$0.05935526
			EMS:			
Total:	\$9.87209532		Port:			
			Park:			
TCA Value:	\$322,146,651		Library	SNOISLE REGIONAL LIBRARY	\$0.31281187	
			Road:	SNOHOMISH COUNTY - ROAD	\$1.10442658	
			School:	SNOHOMISH SCHOOL DIST NO 201		\$4.45037487
			Other:	SNOHOMISH LIBRARY CAP FAC AREA		\$0.07588076
			Other:	VALLEY GENERAL HOSPITAL	\$0.08621326	\$0.03956440
03658	\$5.24692004	\$0.72331760	City			
	\$4.62517528	\$1.90564696	Fire:	FIRE DISTRICT NO 04	\$1.11450377	\$0.05935526
			EMS:			
Total:	\$9.87209532		Port:			
			Park:			
TCA Value:	\$131,134,468		Library	SNOISLE REGIONAL LIBRARY	\$0.31281187	
			Road:	SNOHOMISH COUNTY - ROAD	\$1.10442658	
			School:	SNOHOMISH SCHOOL DIST NO 201		\$4.45037487
			Other:	SNOHOMISH LIBRARY CAP FAC AREA		\$0.07588076
			Other:	VALLEY GENERAL HOSPITAL	\$0.08621326	\$0.03956440
03665	\$5.24692004	\$0.72331760	City			
	\$4.62517528	\$1.90564696	Fire:	FIRE DISTRICT NO 04	\$1.11450377	\$0.05935526
			EMS:			
Total:	\$9.87209532		Port:			
			Park:			
TCA Value:	\$1,846,872,861		Library	SNOISLE REGIONAL LIBRARY	\$0.31281187	
			Road:	SNOHOMISH COUNTY - ROAD	\$1.10442658	
			School:	SNOHOMISH SCHOOL DIST NO 201		\$4.45037487
			Other:	SNOHOMISH LIBRARY CAP FAC AREA		\$0.07588076
			Other:	VALLEY GENERAL HOSPITAL	\$0.08621326	\$0.03956440

CONSOLIDATED TAX CODE AREAS & RATES FOR TAX YEAR 2008

"TCA's" (Tax Code Areas) designate a unique set of taxing districts. They appear on tax statements. The first two columns list the Tax Code Area and regular, excess and total levy rates within that TCA. The columns to the right list levy types, taxing districts and levy rates. All rates are expressed in dollars per thousand dollars of assessed value. (Totals are accurate, but may not agree to sum of detail because of rounding)

TCA	Regular Rate/ Excess Rate	County/State of Washington	Levy	District	Rates	
					Regular	Excess
03667	\$5.24692004	\$0.72331760	City			
	\$4.62517528	\$1.90564696	Fire:	FIRE DISTRICT NO 04	\$1.11450377	\$0.05935526
			EMS:			
Total:	\$9.87209532		Port:			
			Park:			
			Library	SNOISLE REGIONAL LIBRARY	\$0.31281187	
TCA Value:	\$321,664,962		Road:	SNOHOMISH COUNTY - ROAD	\$1.10442658	
			School:	SNOHOMISH SCHOOL DIST NO 201		\$4.45037487
			Other:	SNOHOMISH LIBRARY CAP FAC AREA		\$0.07588076
			Other:	VALLEY GENERAL HOSPITAL	\$0.08621326	\$0.03956440
<hr/>						
03668	\$5.60401930	\$0.72331760	City			
	\$4.56582002	\$1.90564696	Fire:	FIRE DISTRICT NO 07	\$1.47160303	
			EMS:			
Total:	\$10.16983932		Port:			
			Park:			
			Library	SNOISLE REGIONAL LIBRARY	\$0.31281187	
TCA Value:	\$553,292,654		Road:	SNOHOMISH COUNTY - ROAD	\$1.10442658	
			School:	SNOHOMISH SCHOOL DIST NO 201		\$4.45037487
			Other:	SNOHOMISH LIBRARY CAP FAC AREA		\$0.07588076
			Other:	VALLEY GENERAL HOSPITAL	\$0.08621326	\$0.03956440
<hr/>						
03669	\$5.60401930	\$0.72331760	City			
	\$4.56582002	\$1.90564696	Fire:	FIRE DISTRICT NO 07	\$1.47160303	
			EMS:			
Total:	\$10.16983932		Port:			
			Park:			
			Library	SNOISLE REGIONAL LIBRARY	\$0.31281187	
TCA Value:	\$990,022,238		Road:	SNOHOMISH COUNTY - ROAD	\$1.10442658	
			School:	SNOHOMISH SCHOOL DIST NO 201		\$4.45037487
			Other:	SNOHOMISH LIBRARY CAP FAC AREA		\$0.07588076
			Other:	VALLEY GENERAL HOSPITAL	\$0.08621326	\$0.03956440

CONSOLIDATED TAX CODE AREAS & RATES FOR TAX YEAR 2008

"TCA's" (Tax Code Areas) designate a unique set of taxing districts. They appear on tax statements. The first two columns list the Tax Code Area and regular, excess and total levy rates within that TCA. The columns to the right list levy types, taxing districts and levy rates. All rates are expressed in dollars per thousand dollars of assessed value. (Totals are accurate, but may not agree to sum of detail because of rounding)

TCA	Regular Rate/ Excess Rate	County/State of Washington	Levy	District	Rates	
					Regular	Excess
03670	\$5.60401930	\$0.72331760	City			
	\$4.56582002	\$1.90564696	Fire:	FIRE DISTRICT NO 07	\$1.47160303	
			EMS:			
Total:	\$10.16983932		Port:			
			Park:			
			Library	SNOISLE REGIONAL LIBRARY	\$0.31281187	
TCA Value:	\$12,344,499		Road:	SNOHOMISH COUNTY - ROAD	\$1.10442658	
			School:	SNOHOMISH SCHOOL DIST NO 201		\$4.45037487
			Other:	SNOHOMISH LIBRARY CAP FAC AREA		\$0.07588076
			Other:	VALLEY GENERAL HOSPITAL	\$0.08621326	\$0.03956440
<hr/>						
03672	\$5.59006066	\$0.72331760	City			
	\$4.52625562	\$1.90564696	Fire:	FIRE DISTRICT NO 08 LAKE STEVENS	\$1.54385765	
			EMS:			
Total:	\$10.11631628		Port:			
			Park:			
			Library	SNOISLE REGIONAL LIBRARY	\$0.31281187	
TCA Value:	\$144,683,843		Road:	SNOHOMISH COUNTY - ROAD	\$1.10442658	
			School:	SNOHOMISH SCHOOL DIST NO 201		\$4.45037487
			Other:	SNOHOMISH LIBRARY CAP FAC AREA		\$0.07588076
<hr/>						
03674	\$5.59006066	\$0.72331760	City			
	\$4.52625562	\$1.90564696	Fire:	FIRE DISTRICT NO 08 LAKE STEVENS	\$1.54385765	
			EMS:			
Total:	\$10.11631628		Port:			
			Park:			
			Library	SNOISLE REGIONAL LIBRARY	\$0.31281187	
TCA Value:	\$24,473,684		Road:	SNOHOMISH COUNTY - ROAD	\$1.10442658	
			School:	SNOHOMISH SCHOOL DIST NO 201		\$4.45037487
			Other:	SNOHOMISH LIBRARY CAP FAC AREA		\$0.07588076

CONSOLIDATED TAX CODE AREAS & RATES FOR TAX YEAR 2008

"TCA's" (Tax Code Areas) designate a unique set of taxing districts. They appear on tax statements. The first two columns list the Tax Code Area and regular, excess and total levy rates within that TCA. The columns to the right list levy types, taxing districts and levy rates. All rates are expressed in dollars per thousand dollars of assessed value. (Totals are accurate, but may not agree to sum of detail because of rounding)

TCA	Regular Rate/ Excess Rate	County/State of Washington	Levy	District	Rates	
					Regular	Excess
03676	\$5.67627392	\$0.72331760	City			
	\$4.56582002	\$1.90564696	Fire:	FIRE DISTRICT NO 08 LAKE STEVENS	\$1.54385765	
			EMS:			
Total:	\$10.24209394		Port:			
			Park:			
			Library	SNOISLE REGIONAL LIBRARY	\$0.31281187	
TCA Value:	\$603,312,841		Road:	SNOHOMISH COUNTY - ROAD	\$1.10442658	
			School:	SNOHOMISH SCHOOL DIST NO 201		\$4.45037487
			Other:	SNOHOMISH LIBRARY CAP FAC AREA		\$0.07588076
			Other:	VALLEY GENERAL HOSPITAL	\$0.08621326	\$0.03956440
<hr/>						
03678	\$5.67627392	\$0.72331760	City			
	\$4.56582002	\$1.90564696	Fire:	FIRE DISTRICT NO 08 LAKE STEVENS	\$1.54385765	
			EMS:			
Total:	\$10.24209394		Port:			
			Park:			
			Library	SNOISLE REGIONAL LIBRARY	\$0.31281187	
TCA Value:	\$33,414,521		Road:	SNOHOMISH COUNTY - ROAD	\$1.10442658	
			School:	SNOHOMISH SCHOOL DIST NO 201		\$4.45037487
			Other:	SNOHOMISH LIBRARY CAP FAC AREA		\$0.07588076
			Other:	VALLEY GENERAL HOSPITAL	\$0.08621326	\$0.03956440
<hr/>						
03682	\$5.87186505	\$0.72331760	City			
	\$4.66997818	\$1.90564696	Fire:	FIRE DISTRICT NO 01	\$1.82566204	\$0.14372256
			EMS:			
Total:	\$10.54184323		Port:			
			Park:			
			Library	SNOISLE REGIONAL LIBRARY	\$0.31281187	
TCA Value:	\$172,401,721		Road:	SNOHOMISH COUNTY - ROAD	\$1.10442658	
			School:	SNOHOMISH SCHOOL DIST NO 201		\$4.45037487
			Other:	SNOHOMISH LIBRARY CAP FAC AREA		\$0.07588076

CONSOLIDATED TAX CODE AREAS & RATES FOR TAX YEAR 2008

"TCA's" (Tax Code Areas) designate a unique set of taxing districts. They appear on tax statements. The first two columns list the Tax Code Area and regular, excess and total levy rates within that TCA. The columns to the right list levy types, taxing districts and levy rates. All rates are expressed in dollars per thousand dollars of assessed value. (Totals are accurate, but may not agree to sum of detail because of rounding)

TCA	Regular Rate/ Excess Rate	County/State of Washington	Levy	District	Rates	
					Regular	Excess
03683	\$5.95807831	\$0.72331760	City			
	\$4.70954258	\$1.90564696	Fire:	FIRE DISTRICT NO 01	\$1.82566204	\$0.14372256
			EMS:			
Total:	\$10.66762090		Port:			
			Park:			
TCA Value:	\$138,206,136		Library	SNOISLE REGIONAL LIBRARY	\$0.31281187	
			Road:	SNOHOMISH COUNTY - ROAD	\$1.10442658	
			School:	SNOHOMISH SCHOOL DIST NO 201	\$4.45037487	
			Other:	SNOHOMISH LIBRARY CAP FAC AREA	\$0.07588076	
			Other:	VALLEY GENERAL HOSPITAL	\$0.08621326	\$0.03956440
03687	\$5.95807831	\$0.72331760	City			
	\$4.70954258	\$1.90564696	Fire:	FIRE DISTRICT NO 01	\$1.82566204	\$0.14372256
			EMS:			
Total:	\$10.66762090		Port:			
			Park:			
TCA Value:	\$839,810,525		Library	SNOISLE REGIONAL LIBRARY	\$0.31281187	
			Road:	SNOHOMISH COUNTY - ROAD	\$1.10442658	
			School:	SNOHOMISH SCHOOL DIST NO 201		\$4.45037487
			Other:	SNOHOMISH LIBRARY CAP FAC AREA		\$0.07588076
			Other:	VALLEY GENERAL HOSPITAL	\$0.08621326	\$0.03956440
03691	\$4.54562505	\$0.72331760	City			
	\$4.56582002	\$1.90564696	Fire:	FIRE DISTRICT NO 16	\$0.41320878	
			EMS:			
Total:	\$9.11144507		Port:			
			Park:			
TCA Value:	\$292,465,269		Library	SNOISLE REGIONAL LIBRARY	\$0.31281187	
			Road:	SNOHOMISH COUNTY - ROAD	\$1.10442658	
			School:	SNOHOMISH SCHOOL DIST NO 201		\$4.45037487
			Other:	SNOHOMISH LIBRARY CAP FAC AREA		\$0.07588076
			Other:	VALLEY GENERAL HOSPITAL	\$0.08621326	\$0.03956440

CONSOLIDATED TAX CODE AREAS & RATES FOR TAX YEAR 2008

"TCA's" (Tax Code Areas) designate a unique set of taxing districts. They appear on tax statements. The first two columns list the Tax Code Area and regular, excess and total levy rates within that TCA. The columns to the right list levy types, taxing districts and levy rates. All rates are expressed in dollars per thousand dollars of assessed value. (Totals are accurate, but may not agree to sum of detail because of rounding)

TCA	Regular Rate/ Excess Rate	County/State of Washington	Levy	District	Rates	
					Regular	Excess
03693	\$4.54562505	\$0.72331760	City			
	\$4.56582002	\$1.90564696	Fire:	FIRE DISTRICT NO 16	\$0.41320878	
			EMS:			
Total:	\$9.11144507		Port:			
			Park:			
			Library	SNOISLE REGIONAL LIBRARY	\$0.31281187	
TCA Value:	\$6,095,290		Road:	SNOHOMISH COUNTY - ROAD	\$1.10442658	
			School:	SNOHOMISH SCHOOL DIST NO 201		\$4.45037487
			Other:	SNOHOMISH LIBRARY CAP FAC AREA		\$0.07588076
			Other:	VALLEY GENERAL HOSPITAL	\$0.08621326	\$0.03956440
<hr/>						
03859	\$4.54562505	\$0.72331760	City			
	\$4.16495309	\$1.90564696	Fire:	FIRE DISTRICT NO 16	\$0.41320878	
			EMS:			
Total:	\$8.71057814		Port:			
			Park:			
			Library	SNOISLE REGIONAL LIBRARY	\$0.31281187	
TCA Value:	\$104,479,857		Road:	SNOHOMISH COUNTY - ROAD	\$1.10442658	
			School:	GRANITE FALLS SCHOOL DIST 332		\$4.04949690
			Other:	GRANITE FALLS LIB CAP FAC AREA		\$0.07589179
			Other:	VALLEY GENERAL HOSPITAL	\$0.08621326	\$0.03956440
<hr/>						
03879	\$4.13241627	\$0.72331760	City			
	\$4.16495309	\$1.90564696	Fire:			
			EMS:			
Total:	\$8.29736936		Port:			
			Park:			
			Library	SNOISLE REGIONAL LIBRARY	\$0.31281187	
TCA Value:	\$105,110		Road:	SNOHOMISH COUNTY - ROAD	\$1.10442658	
			School:	GRANITE FALLS SCHOOL DIST 332		\$4.04949690
			Other:	GRANITE FALLS LIB CAP FAC AREA		\$0.07589179
			Other:	VALLEY GENERAL HOSPITAL	\$0.08621326	\$0.03956440

CONSOLIDATED TAX CODE AREAS & RATES FOR TAX YEAR 2008

"TCA's" (Tax Code Areas) designate a unique set of taxing districts. They appear on tax statements. The first two columns list the Tax Code Area and regular, excess and total levy rates within that TCA. The columns to the right list levy types, taxing districts and levy rates. All rates are expressed in dollars per thousand dollars of assessed value. (Totals are accurate, but may not agree to sum of detail because of rounding)

TCA	Regular Rate/ Excess Rate		County/State of Washington		Levy	District	Rates	
							Regular	Excess
03903	\$4.13241627	\$0.72331760	City					
	\$2.77285277	\$1.90564696	Fire:					
			EMS:					
Total:	\$6.90526905		Port:					
			Park:	EAST COUNTY PARK AND REC DIST				\$0.03806782
			Library	SNOISLE REGIONAL LIBRARY		\$0.31281187		
TCA Value:	\$107,486,758		Road:	SNOHOMISH COUNTY - ROAD		\$1.10442658		
			School:	MONROE SCHOOL DISTRICT NO 103				\$2.54257101
			Other:	MONROE LIBRARY CAP FAC AREA				\$0.15264954
			Other:	VALLEY GENERAL HOSPITAL		\$0.08621326		\$0.03956440
03904	\$4.13241627	\$0.72331760	City					
	\$2.62020323	\$1.90564696	Fire:					
			EMS:					
Total:	\$6.75261951		Port:					
			Park:	EAST COUNTY PARK AND REC DIST				\$0.03806782
			Library	SNOISLE REGIONAL LIBRARY		\$0.31281187		
TCA Value:	\$652,400		Road:	SNOHOMISH COUNTY - ROAD		\$1.10442658		
			School:	MONROE SCHOOL DISTRICT NO 103				\$2.54257101
			Other:	VALLEY GENERAL HOSPITAL		\$0.08621326		\$0.03956440
03905	\$4.13241627	\$0.72331760	City					
	\$2.62020323	\$1.90564696	Fire:					
			EMS:					
Total:	\$6.75261951		Port:					
			Park:	EAST COUNTY PARK AND REC DIST				\$0.03806782
			Library	SNOISLE REGIONAL LIBRARY		\$0.31281187		
TCA Value:	\$62,465,626		Road:	SNOHOMISH COUNTY - ROAD		\$1.10442658		
			School:	MONROE SCHOOL DISTRICT NO 103				\$2.54257101
			Other:	VALLEY GENERAL HOSPITAL		\$0.08621326		\$0.03956440

CONSOLIDATED TAX CODE AREAS & RATES FOR TAX YEAR 2008

"TCA's" (Tax Code Areas) designate a unique set of taxing districts. They appear on tax statements. The first two columns list the Tax Code Area and regular, excess and total levy rates within that TCA. The columns to the right list levy types, taxing districts and levy rates. All rates are expressed in dollars per thousand dollars of assessed value. (Totals are accurate, but may not agree to sum of detail because of rounding)

TCA	Regular Rate/ Excess Rate	County/State of Washington	Levy	District	Rates	
					Regular	Excess
03939	\$4.13241627	\$0.72331760	City			
	\$2.77285277	\$1.90564696	Fire:			
			EMS:			
Total:	\$6.90526905		Port:			
			Park:	EAST COUNTY PARK AND REC DIST		\$0.03806782
			Library	SNOISLE REGIONAL LIBRARY	\$0.31281187	
TCA Value:	\$1,499,793		Road:	SNOHOMISH COUNTY - ROAD	\$1.10442658	
			School:	MONROE SCHOOL DISTRICT NO 103		\$2.54257101
			Other:	MONROE LIBRARY CAP FAC AREA		\$0.15264954
			Other:	VALLEY GENERAL HOSPITAL	\$0.08621326	\$0.03956440
03940	\$5.24692004	\$0.72331760	City			
	\$2.83220803	\$1.90564696	Fire:	FIRE DISTRICT NO 04	\$1.11450377	\$0.05935526
			EMS:			
Total:	\$8.07912807		Port:			
			Park:	EAST COUNTY PARK AND REC DIST		\$0.03806782
			Library	SNOISLE REGIONAL LIBRARY	\$0.31281187	
TCA Value:	\$89,017,183		Road:	SNOHOMISH COUNTY - ROAD	\$1.10442658	
			School:	MONROE SCHOOL DISTRICT NO 103		\$2.54257101
			Other:	MONROE LIBRARY CAP FAC AREA		\$0.15264954
			Other:	VALLEY GENERAL HOSPITAL	\$0.08621326	\$0.03956440
03942	\$4.54562505	\$0.72331760	City			
	\$2.77285277	\$1.90564696	Fire:	FIRE DISTRICT NO 16	\$0.41320878	
			EMS:			
Total:	\$7.31847782		Port:			
			Park:	EAST COUNTY PARK AND REC DIST		\$0.03806782
			Library	SNOISLE REGIONAL LIBRARY	\$0.31281187	
TCA Value:	\$21,276,670		Road:	SNOHOMISH COUNTY - ROAD	\$1.10442658	
			School:	MONROE SCHOOL DISTRICT NO 103		\$2.54257101
			Other:	MONROE LIBRARY CAP FAC AREA		\$0.15264954
			Other:	VALLEY GENERAL HOSPITAL	\$0.08621326	\$0.03956440

CONSOLIDATED TAX CODE AREAS & RATES FOR TAX YEAR 2008

"TCA's" (Tax Code Areas) designate a unique set of taxing districts. They appear on tax statements. The first two columns list the Tax Code Area and regular, excess and total levy rates within that TCA. The columns to the right list levy types, taxing districts and levy rates. All rates are expressed in dollars per thousand dollars of assessed value. (Totals are accurate, but may not agree to sum of detail because of rounding)

TCA	Regular Rate/ Excess Rate		County/State of Washington		Levy	District	Rates	
							Regular	Excess
03944	\$4.54562505	\$0.72331760	City					
	\$2.77285277	\$1.90564696	Fire:		FIRE DISTRICT NO 16	\$0.41320878		
			EMS:					
Total:	\$7.31847782		Port:					
			Park:		EAST COUNTY PARK AND REC DIST			\$0.03806782
			Library		SNOISLE REGIONAL LIBRARY	\$0.31281187		
TCA Value:	\$13,664,524		Road:		SNOHOMISH COUNTY - ROAD	\$1.10442658		
			School:		MONROE SCHOOL DISTRICT NO 103			\$2.54257101
			Other:		MONROE LIBRARY CAP FAC AREA			\$0.15264954
			Other:		VALLEY GENERAL HOSPITAL	\$0.08621326		\$0.03956440
03953	\$5.79942413	\$0.72331760	City					
	\$2.66436651	\$1.90564696	Fire:		FIRE DISTRICT NO 03	\$1.66700785		\$0.04416328
			EMS:					
Total:	\$8.46379064		Port:					
			Park:		EAST COUNTY PARK AND REC DIST			\$0.03806782
			Library		SNOISLE REGIONAL LIBRARY	\$0.31281187		
TCA Value:	\$73,643,764		Road:		SNOHOMISH COUNTY - ROAD	\$1.10442658		
			School:		MONROE SCHOOL DISTRICT NO 103			\$2.54257101
			Other:		VALLEY GENERAL HOSPITAL	\$0.08621326		\$0.03956440
03955	\$5.79942413	\$0.72331760	City					
	\$2.81701605	\$1.90564696	Fire:		FIRE DISTRICT NO 03	\$1.66700785		\$0.04416328
			EMS:					
Total:	\$8.61644018		Port:					
			Park:		EAST COUNTY PARK AND REC DIST			\$0.03806782
			Library		SNOISLE REGIONAL LIBRARY	\$0.31281187		
TCA Value:	\$146,019,184		Road:		SNOHOMISH COUNTY - ROAD	\$1.10442658		
			School:		MONROE SCHOOL DISTRICT NO 103			\$2.54257101
			Other:		MONROE LIBRARY CAP FAC AREA			\$0.15264954
			Other:		VALLEY GENERAL HOSPITAL	\$0.08621326		\$0.03956440

CONSOLIDATED TAX CODE AREAS & RATES FOR TAX YEAR 2008

"TCA's" (Tax Code Areas) designate a unique set of taxing districts. They appear on tax statements. The first two columns list the Tax Code Area and regular, excess and total levy rates within that TCA. The columns to the right list levy types, taxing districts and levy rates. All rates are expressed in dollars per thousand dollars of assessed value. (Totals are accurate, but may not agree to sum of detail because of rounding)

TCA	Regular Rate/ Excess Rate	County/State of Washington	Levy	District	Rates	
					Regular	Excess
03957	\$5.79942413	\$0.72331760	City			
	\$2.66436651	\$1.90564696	Fire:	FIRE DISTRICT NO 03	\$1.66700785	\$0.04416328
Total:	\$8.46379064		EMS:			
			Port:			
TCA Value:	\$76,706,314		Park:	EAST COUNTY PARK AND REC DIST		\$0.03806782
			Library	SNOISLE REGIONAL LIBRARY	\$0.31281187	
			Road:	SNOHOMISH COUNTY - ROAD	\$1.10442658	
			School:	MONROE SCHOOL DISTRICT NO 103		\$2.54257101
			Other:	VALLEY GENERAL HOSPITAL	\$0.08621326	\$0.03956440
03971	\$5.79942413	\$0.72331760	City			
	\$2.81701605	\$1.90564696	Fire:	FIRE DISTRICT NO 03	\$1.66700785	\$0.04416328
Total:	\$8.61644018		EMS:			
			Port:			
TCA Value:	\$747,543,255		Park:	EAST COUNTY PARK AND REC DIST		\$0.03806782
			Library	SNOISLE REGIONAL LIBRARY	\$0.31281187	
			Road:	SNOHOMISH COUNTY - ROAD	\$1.10442658	
			School:	MONROE SCHOOL DISTRICT NO 103		\$2.54257101
			Other:	MONROE LIBRARY CAP FAC AREA		\$0.15264954
03973	\$5.79942413	\$0.72331760	Other:	VALLEY GENERAL HOSPITAL	\$0.08621326	\$0.03956440
			City			
			Fire:	FIRE DISTRICT NO 03	\$1.66700785	\$0.04416328
			EMS:			
			Port:			
Total:	\$8.61644018		Park:	EAST COUNTY PARK AND REC DIST		\$0.03806782
			Library	SNOISLE REGIONAL LIBRARY	\$0.31281187	
TCA Value:	\$436,798,203		Road:	SNOHOMISH COUNTY - ROAD	\$1.10442658	
			School:	MONROE SCHOOL DISTRICT NO 103		\$2.54257101
			Other:	MONROE LIBRARY CAP FAC AREA		\$0.15264954
			Other:	VALLEY GENERAL HOSPITAL	\$0.08621326	\$0.03956440

CONSOLIDATED TAX CODE AREAS & RATES FOR TAX YEAR 2008

"TCA's" (Tax Code Areas) designate a unique set of taxing districts. They appear on tax statements. The first two columns list the Tax Code Area and regular, excess and total levy rates within that TCA. The columns to the right list levy types, taxing districts and levy rates. All rates are expressed in dollars per thousand dollars of assessed value. (Totals are accurate, but may not agree to sum of detail because of rounding)

TCA	Regular Rate/ Excess Rate	County/State of Washington	Levy	District	Rates	
					Regular	Excess
03989	\$5.91861775	\$0.72331760	City			
	\$2.77285277	\$1.90564696	Fire:	FIRE DISTRICT NO 05	\$1.78620148	
			EMS:			
Total:	\$8.69147052		Port:			
			Park:	EAST COUNTY PARK AND REC DIST		\$0.03806782
			Library	SNOISLE REGIONAL LIBRARY	\$0.31281187	
TCA Value:	\$14,148,496		Road:	SNOHOMISH COUNTY - ROAD	\$1.10442658	
			School:	MONROE SCHOOL DISTRICT NO 103		\$2.54257101
			Other:	MONROE LIBRARY CAP FAC AREA		\$0.15264954
			Other:	VALLEY GENERAL HOSPITAL	\$0.08621326	\$0.03956440
03990	\$5.91861775	\$0.72331760	City			
	\$2.77285277	\$1.90564696	Fire:	FIRE DISTRICT NO 05	\$1.78620148	
			EMS:			
Total:	\$8.69147052		Port:			
			Park:	EAST COUNTY PARK AND REC DIST		\$0.03806782
			Library	SNOISLE REGIONAL LIBRARY	\$0.31281187	
TCA Value:	\$8,215,504		Road:	SNOHOMISH COUNTY - ROAD	\$1.10442658	
			School:	MONROE SCHOOL DISTRICT NO 103		\$2.54257101
			Other:	MONROE LIBRARY CAP FAC AREA		\$0.15264954
			Other:	VALLEY GENERAL HOSPITAL	\$0.08621326	\$0.03956440
03992	\$5.60401930	\$0.72331760	City			
	\$2.62020323	\$1.90564696	Fire:	FIRE DISTRICT NO 07	\$1.47160303	
			EMS:			
Total:	\$8.22422254		Port:			
			Park:	EAST COUNTY PARK AND REC DIST		\$0.03806782
			Library	SNOISLE REGIONAL LIBRARY	\$0.31281187	
TCA Value:	\$1,560,579,144		Road:	SNOHOMISH COUNTY - ROAD	\$1.10442658	
			School:	MONROE SCHOOL DISTRICT NO 103		\$2.54257101
			Other:	VALLEY GENERAL HOSPITAL	\$0.08621326	\$0.03956440

CONSOLIDATED TAX CODE AREAS & RATES FOR TAX YEAR 2008

"TCA's" (Tax Code Areas) designate a unique set of taxing districts. They appear on tax statements. The first two columns list the Tax Code Area and regular, excess and total levy rates within that TCA. The columns to the right list levy types, taxing districts and levy rates. All rates are expressed in dollars per thousand dollars of assessed value. (Totals are accurate, but may not agree to sum of detail because of rounding)

TCA	Regular Rate/ Excess Rate	County/State of Washington	Levy	District	Rates	
					Regular	Excess
03994	\$5.60401930	\$0.72331760	City			
	\$2.62020323	\$1.90564696	Fire:	FIRE DISTRICT NO 07	\$1.47160303	
Total:	\$8.22422254		EMS:			
			Port:			
TCA Value:	\$51,551,921		Park:	EAST COUNTY PARK AND REC DIST		\$0.03806782
			Library	SNOISLE REGIONAL LIBRARY	\$0.31281187	
			Road:	SNOHOMISH COUNTY - ROAD	\$1.10442658	
			School:	MONROE SCHOOL DISTRICT NO 103		\$2.54257101
			Other:	VALLEY GENERAL HOSPITAL	\$0.08621326	\$0.03956440
03997	\$5.60401930	\$0.72331760	City			
	\$2.65801617	\$1.90564696	Fire:	FIRE DISTRICT NO 07	\$1.47160303	
Total:	\$8.26203547		EMS:			
			Port:			
TCA Value:	\$28,404,137		Park:			
			Library	SNOISLE REGIONAL LIBRARY		\$0.31281187
			Road:	SNOHOMISH COUNTY - ROAD	\$1.10442658	
			School:	MONROE SCHOOL DISTRICT NO 103		\$2.54257101
			Other:	SNOHOMISH LIBRARY CAP FAC AREA		\$0.07588076
			Other:	VALLEY GENERAL HOSPITAL	\$0.08621326	\$0.03956440
04110	\$5.51780604	\$0.72331760	City			
	\$3.65844782	\$1.90564696	Fire:	FIRE DISTRICT NO 07	\$1.47160303	
Total:	\$9.17625386		EMS:			
			Port:			
TCA Value:	\$8,076,856		Park:	EAST COUNTY PARK AND REC DIST		\$0.03806782
			Library	SNOISLE REGIONAL LIBRARY	\$0.31281187	
			Road:	SNOHOMISH COUNTY - ROAD	\$1.10442658	
			School:	NORTHSHORE SCHOOL DIST NO 417		\$3.62038000
04117	\$5.18063649	\$0.72331760	City			
	\$3.73209716	\$1.90564696	Fire:	FIRE DISTRICT NO 10	\$1.05679006	
Total:	\$8.91273364		EMS:			
			Port:			
TCA Value:	\$393,828,950		Park:	NORTHSHORE PARK AND RECREATION		\$0.02983000
			Library	SNOISLE REGIONAL LIBRARY	\$0.31281187	
			Road:	SNOHOMISH COUNTY - ROAD	\$1.10442658	
			School:	NORTHSHORE SCHOOL DIST NO 417		\$3.62038000
			Other:	STEVENS MEMORIAL HOSPITAL	\$0.07764341	\$0.08188716

CONSOLIDATED TAX CODE AREAS & RATES FOR TAX YEAR 2008

"TCA's" (Tax Code Areas) designate a unique set of taxing districts. They appear on tax statements. The first two columns list the Tax Code Area and regular, excess and total levy rates within that TCA. The columns to the right list levy types, taxing districts and levy rates. All rates are expressed in dollars per thousand dollars of assessed value. (Totals are accurate, but may not agree to sum of detail because of rounding)

TCA	Regular Rate/ Excess Rate	County/State of Washington	Levy	District	Rates	
					Regular	Excess
04118	\$5.94950846	\$0.72331760	City			
	\$3.87581972	\$1.90564696	Fire:	FIRE DISTRICT NO 01	\$1.82566204	\$0.14372256
			EMS:			
Total:	\$9.82532819		Port:			
			Park:	NORTHSHORE PARK AND RECREATION		\$0.02983000
			Library	SNOISLE REGIONAL LIBRARY	\$0.31281187	
TCA Value:	\$445,083,541		Road:	SNOHOMISH COUNTY - ROAD	\$1.10442658	
			School:	NORTHSHORE SCHOOL DIST NO 417		\$3.62038000
			Other:	STEVENS MEMORIAL HOSPITAL	\$0.07764341	\$0.08188716
04129	\$5.10299307	\$0.72331760	City			
	\$3.65021000	\$1.90564696	Fire:	FIRE DISTRICT NO 10	\$1.05679006	
			EMS:			
Total:	\$8.75320307		Port:			
			Park:	NORTHSHORE PARK AND RECREATION		\$0.02983000
			Library	SNOISLE REGIONAL LIBRARY	\$0.31281187	
TCA Value:	\$596,047,101		Road:	SNOHOMISH COUNTY - ROAD	\$1.10442658	
			School:	NORTHSHORE SCHOOL DIST NO 417		\$3.62038000
04130	\$5.51780604	\$0.72331760	City			
	\$3.65021000	\$1.90564696	Fire:	FIRE DISTRICT NO 07	\$1.47160303	
			EMS:			
Total:	\$9.16801604		Port:			
			Park:	NORTHSHORE PARK AND RECREATION		\$0.02983000
			Library	SNOISLE REGIONAL LIBRARY	\$0.31281187	
TCA Value:	\$130,448,705		Road:	SNOHOMISH COUNTY - ROAD	\$1.10442658	
			School:	NORTHSHORE SCHOOL DIST NO 417		\$3.62038000
04131	\$5.60401930	\$0.72331760	City			
	\$3.68977440	\$1.90564696	Fire:	FIRE DISTRICT NO 07	\$1.47160303	
			EMS:			
Total:	\$9.29379370		Port:			
			Park:	NORTHSHORE PARK AND RECREATION		\$0.02983000
			Library	SNOISLE REGIONAL LIBRARY	\$0.31281187	
TCA Value:	\$67,610,381		Road:	SNOHOMISH COUNTY - ROAD	\$1.10442658	
			School:	NORTHSHORE SCHOOL DIST NO 417		\$3.62038000
			Other:	VALLEY GENERAL HOSPITAL	\$0.08621326	\$0.03956440

CONSOLIDATED TAX CODE AREAS & RATES FOR TAX YEAR 2008

"TCA's" (Tax Code Areas) designate a unique set of taxing districts. They appear on tax statements. The first two columns list the Tax Code Area and regular, excess and total levy rates within that TCA. The columns to the right list levy types, taxing districts and levy rates. All rates are expressed in dollars per thousand dollars of assessed value. (Totals are accurate, but may not agree to sum of detail because of rounding)

TCA	Regular Rate/ Excess Rate	County/State of Washington	Levy	District	Rates	
					Regular	Excess
04132	\$5.60401930	\$0.72331760	City			
	\$3.68977440	\$1.90564696	Fire:	FIRE DISTRICT NO 07	\$1.47160303	
Total:	\$9.29379370		EMS:			
			Port:			
TCA Value:	\$105,264,290		Park:	NORTHSHORE PARK AND RECREATION		\$0.02983000
			Library	SNOISLE REGIONAL LIBRARY	\$0.31281187	
			Road:	SNOHOMISH COUNTY - ROAD	\$1.10442658	
			School:	NORTHSHORE SCHOOL DIST NO 417		\$3.62038000
			Other:	VALLEY GENERAL HOSPITAL	\$0.08621326	\$0.03956440
04133	\$5.51780604	\$0.72331760	City			
	\$3.65021000	\$1.90564696	Fire:	FIRE DISTRICT NO 07	\$1.47160303	
Total:	\$9.16801604		EMS:			
			Port:			
TCA Value:	\$2,330,291,104		Park:	NORTHSHORE PARK AND RECREATION		\$0.02983000
			Library	SNOISLE REGIONAL LIBRARY	\$0.31281187	
			Road:	SNOHOMISH COUNTY - ROAD	\$1.10442658	
			School:	NORTHSHORE SCHOOL DIST NO 417		\$3.62038000
04134	\$5.51780604	\$0.72331760	City			
	\$3.65021000	\$1.90564696	Fire:	FIRE DISTRICT NO 07	\$1.47160303	
Total:	\$9.16801604		EMS:			
			Port:			
TCA Value:	\$406,835,835		Park:	NORTHSHORE PARK AND RECREATION		\$0.02983000
			Library	SNOISLE REGIONAL LIBRARY	\$0.31281187	
			Road:	SNOHOMISH COUNTY - ROAD	\$1.10442658	
			School:	NORTHSHORE SCHOOL DIST NO 417		\$3.62038000
04135	\$5.60401930	\$0.72331760	City			
	\$3.68977440	\$1.90564696	Fire:	FIRE DISTRICT NO 07	\$1.47160303	
Total:	\$9.29379370		EMS:			
			Port:			
TCA Value:	\$7,072,399		Park:	NORTHSHORE PARK AND RECREATION		\$0.02983000
			Library	SNOISLE REGIONAL LIBRARY	\$0.31281187	
			Road:	SNOHOMISH COUNTY - ROAD	\$1.10442658	
			School:	NORTHSHORE SCHOOL DIST NO 417		\$3.62038000
			Other:	VALLEY GENERAL HOSPITAL	\$0.08621326	\$0.03956440

CONSOLIDATED TAX CODE AREAS & RATES FOR TAX YEAR 2008

"TCA's" (Tax Code Areas) designate a unique set of taxing districts. They appear on tax statements. The first two columns list the Tax Code Area and regular, excess and total levy rates within that TCA. The columns to the right list levy types, taxing districts and levy rates. All rates are expressed in dollars per thousand dollars of assessed value. (Totals are accurate, but may not agree to sum of detail because of rounding)

TCA	Regular Rate/ Excess Rate	County/State of Washington	Levy	District	Rates	
					Regular	Excess
05030	\$4.58808059	\$0.72331760	City			
	\$4.00043979	\$1.90564696	Fire:	FIRE DISTRICT NO 08 LAKE STEVENS	\$0.26552257	
Total:	\$8.58852038		EMS:			
			Port:	PORT OF EVERETT	\$0.27635502	
TCA Value:	\$70,800		Park:			
			Library	SNOISLE REGIONAL LIBRARY	\$0.31281187	
			Road:	SNOHOMISH COUNTY - ROAD	\$1.10442658	
			School:	EVERETT SCHOOL DISTRICT NO 2		\$4.00043979
05040	\$4.29800725	\$0.72331760	City			
	\$3.88086737	\$1.90564696	Fire:	FIRE DISTRICT NO 17	\$0.25180424	
Total:	\$8.17887462		EMS:			
			Port:			
TCA Value:	\$624,400		Park:			
			Library	SNOISLE REGIONAL LIBRARY	\$0.31281187	
			Road:	SNOHOMISH COUNTY - ROAD	\$1.10442658	
			School:	LAKE STEVENS SCHOOL DIST NO 4		\$3.88086737
05042	\$4.39388985	\$0.72331760	City			
	\$3.88086737	\$1.90564696	Fire:	FIRE DISTRICT NO 22	\$0.34768684	
Total:	\$8.27475722		EMS:			
			Port:			
TCA Value:	\$2,333,900		Park:			
			Library	SNOISLE REGIONAL LIBRARY	\$0.31281187	
			Road:	SNOHOMISH COUNTY - ROAD	\$1.10442658	
			School:	LAKE STEVENS SCHOOL DIST NO 4		\$3.88086737
05044	\$4.31172558	\$0.72331760	City			
	\$3.88086737	\$1.90564696	Fire:	FIRE DISTRICT NO 08 LAKE STEVENS	\$0.26552257	
Total:	\$8.19259294		EMS:			
			Port:			
TCA Value:	\$8,115,100		Park:			
			Library	SNOISLE REGIONAL LIBRARY	\$0.31281187	
			Road:	SNOHOMISH COUNTY - ROAD	\$1.10442658	
			School:	LAKE STEVENS SCHOOL DIST NO 4		\$3.88086737

CONSOLIDATED TAX CODE AREAS & RATES FOR TAX YEAR 2008

"TCA's" (Tax Code Areas) designate a unique set of taxing districts. They appear on tax statements. The first two columns list the Tax Code Area and regular, excess and total levy rates within that TCA. The columns to the right list levy types, taxing districts and levy rates. All rates are expressed in dollars per thousand dollars of assessed value. (Totals are accurate, but may not agree to sum of detail because of rounding)

TCA	Regular Rate/ Excess Rate		County/State of Washington		Levy	District	Rates	
							Regular	Excess
05046	\$4.39793884	\$0.72331760	City					
	\$3.92043177	\$1.90564696	Fire:		FIRE DISTRICT NO 08 LAKE STEVENS	\$0.26552257		
Total:	\$8.31837060		EMS:					
			Port:					
TCA Value:	\$17,700		Park:					
			Library		SNOISLE REGIONAL LIBRARY	\$0.31281187		
			Road:		SNOHOMISH COUNTY - ROAD	\$1.10442658		
			School:		LAKE STEVENS SCHOOL DIST NO 4			\$3.88086737
			Other:		VALLEY GENERAL HOSPITAL	\$0.08621326		\$0.03956440
05048	\$4.31172558	\$0.72331760	City					
	\$3.88086737	\$1.90564696	Fire:		FIRE DISTRICT NO 08 LAKE STEVENS	\$0.26552257		
Total:	\$8.19259294		EMS:					
			Port:					
TCA Value:	\$5,418,400		Park:					
			Library		SNOISLE REGIONAL LIBRARY	\$0.31281187		
			Road:		SNOHOMISH COUNTY - ROAD	\$1.10442658		
			School:		LAKE STEVENS SCHOOL DIST NO 4			\$3.88086737
05068	\$4.38121519	\$0.72331760	City					
	\$3.18359092	\$1.90564696	Fire:		FIRE DISTRICT NO 14	\$0.33501218		
Total:	\$7.56480612		EMS:					
			Port:					
TCA Value:	\$351,900		Park:					
			Library		SNOISLE REGIONAL LIBRARY	\$0.31281187		
			Road:		SNOHOMISH COUNTY - ROAD	\$1.10442658		
			School:		ARLINGTON SCHOOL DIST NO 16	\$3.18359092		
05070	\$4.38121519	\$0.72331760	City					
	\$3.18359092	\$1.90564696	Fire:		FIRE DISTRICT NO 14	\$0.33501218		
Total:	\$7.56480612		EMS:					
			Port:					
TCA Value:	\$440,700		Park:					
			Library		SNOISLE REGIONAL LIBRARY	\$0.31281187		
			Road:		SNOHOMISH COUNTY - ROAD	\$1.10442658		
			School:		ARLINGTON SCHOOL DIST NO 16			\$3.18359092

CONSOLIDATED TAX CODE AREAS & RATES FOR TAX YEAR 2008

"TCA's" (Tax Code Areas) designate a unique set of taxing districts. They appear on tax statements. The first two columns list the Tax Code Area and regular, excess and total levy rates within that TCA. The columns to the right list levy types, taxing districts and levy rates. All rates are expressed in dollars per thousand dollars of assessed value. (Totals are accurate, but may not agree to sum of detail because of rounding)

TCA	Regular Rate/ Excess Rate	County/State of Washington	Levy	District	Rates	
					Regular	Excess
05074	\$4.29800725	\$0.72331760	City			
	\$3.18359092	\$1.90564696	Fire:	FIRE DISTRICT NO 17	\$0.25180424	
			EMS:			
Total:	\$7.48159817		Port:			
			Park:			
			Library	SNOISLE REGIONAL LIBRARY	\$0.31281187	
TCA Value:	\$2,800		Road:	SNOHOMISH COUNTY - ROAD	\$1.10442658	
			School:	ARLINGTON SCHOOL DIST NO 16		\$3.18359092
05082	\$4.38546375	\$0.72331760	City			
	\$3.18359092	\$1.90564696	Fire:	FIRE DISTRICT NO 19	\$0.33926074	
			EMS:			
Total:	\$7.56905468		Port:			
			Park:			
			Library	SNOISLE REGIONAL LIBRARY	\$0.31281187	
TCA Value:	\$1,947,300		Road:	SNOHOMISH COUNTY - ROAD	\$1.10442658	
			School:	ARLINGTON SCHOOL DIST NO 16		\$3.18359092
05083	\$4.43807360	\$0.72331760	City			
	\$3.18359092	\$1.90564696	Fire:	FIRE DISTRICT NO 21	\$0.39187059	
			EMS:			
Total:	\$7.62166452		Port:			
			Park:			
			Library	SNOISLE REGIONAL LIBRARY	\$0.31281187	
TCA Value:	\$1,696,000		Road:	SNOHOMISH COUNTY - ROAD	\$1.10442658	
			School:	ARLINGTON SCHOOL DIST NO 16		\$3.18359092
05086	\$4.43807360	\$0.72331760	City			
	\$3.18359092	\$1.90564696	Fire:	FIRE DISTRICT NO 21	\$0.39187059	
			EMS:			
Total:	\$7.62166452		Port:			
			Park:			
			Library	SNOISLE REGIONAL LIBRARY	\$0.31281187	
TCA Value:	\$3,768,400		Road:	SNOHOMISH COUNTY - ROAD	\$1.10442658	
			School:	ARLINGTON SCHOOL DIST NO 16		\$3.18359092

CONSOLIDATED TAX CODE AREAS & RATES FOR TAX YEAR 2008

"TCA's" (Tax Code Areas) designate a unique set of taxing districts. They appear on tax statements. The first two columns list the Tax Code Area and regular, excess and total levy rates within that TCA. The columns to the right list levy types, taxing districts and levy rates. All rates are expressed in dollars per thousand dollars of assessed value. (Totals are accurate, but may not agree to sum of detail because of rounding)

TCA	Regular Rate/ Excess Rate		County/State of Washington		Levy	District	Rates	
							Regular	Excess
05090	\$4.39388985	\$0.72331760	City					
	\$3.18359092	\$1.90564696	Fire:		FIRE DISTRICT NO 22	\$0.34768684		
Total:	\$7.57748078		EMS:					
			Port:					
TCA Value:	\$7,270,700		Park:					
			Library		SNOISLE REGIONAL LIBRARY	\$0.31281187		
			Road:		SNOHOMISH COUNTY - ROAD	\$1.10442658		
			School:		ARLINGTON SCHOOL DIST NO 16			\$3.18359092
<hr/>								
05094	\$4.66307560	\$0.72331760	City					
	\$3.86291938	\$1.90564696	Fire:		FIRE DISTRICT NO 18	\$0.35406251		
Total:	\$8.52599498		EMS:					
			Port:					
TCA Value:	\$27,557,200		Park:					
			Library		SNOISLE REGIONAL LIBRARY	\$0.31281187		
			Road:		SNOHOMISH COUNTY - ROAD	\$1.10442658		
			School:		ARLINGTON SCHOOL DIST NO 16			\$3.18359092
			Other:		CASCADE VALLEY HOSPITAL	\$0.26281008		\$0.67932845
<hr/>								
05098	\$4.64827384	\$0.72331760	City					
	\$3.86291938	\$1.90564696	Fire:		FIRE DISTRICT NO 19	\$0.33926074		
Total:	\$8.51119321		EMS:					
			Port:					
TCA Value:	\$7,442,000		Park:					
			Library		SNOISLE REGIONAL LIBRARY	\$0.31281187		
			Road:		SNOHOMISH COUNTY - ROAD	\$1.10442658		
			School:		ARLINGTON SCHOOL DIST NO 16			\$3.18359092
			Other:		CASCADE VALLEY HOSPITAL	\$0.26281008		\$0.67932845
<hr/>								
05102	\$4.70088368	\$0.72331760	City					
	\$3.86291938	\$1.90564696	Fire:		FIRE DISTRICT NO 21	\$0.39187059		
Total:	\$8.56380306		EMS:					
			Port:					
TCA Value:	\$24,655,300		Park:					
			Library		SNOISLE REGIONAL LIBRARY	\$0.31281187		
			Road:		SNOHOMISH COUNTY - ROAD	\$1.10442658		
			School:		ARLINGTON SCHOOL DIST NO 16			\$3.18359092
			Other:		CASCADE VALLEY HOSPITAL	\$0.26281008		\$0.67932845

CONSOLIDATED TAX CODE AREAS & RATES FOR TAX YEAR 2008

"TCA's" (Tax Code Areas) designate a unique set of taxing districts. They appear on tax statements. The first two columns list the Tax Code Area and regular, excess and total levy rates within that TCA. The columns to the right list levy types, taxing districts and levy rates. All rates are expressed in dollars per thousand dollars of assessed value. (Totals are accurate, but may not agree to sum of detail because of rounding)

TCA	Regular Rate/ Excess Rate	County/State of Washington	Levy	District	Rates	
					Regular	Excess
05105	\$4.70088368	\$0.72331760	City			
	\$3.86291938	\$1.90564696	Fire:	FIRE DISTRICT NO 21	\$0.39187059	
			EMS:			
Total:	\$8.56380306		Port:			
			Park:			
			Library	SNOISLE REGIONAL LIBRARY	\$0.31281187	
TCA Value:	\$13,077,500		Road:	SNOHOMISH COUNTY - ROAD	\$1.10442658	
			School:	ARLINGTON SCHOOL DIST NO 16		\$3.18359092
			Other:	CASCADE VALLEY HOSPITAL	\$0.26281008	\$0.67932845
<hr/>						
05106	\$4.68211175	\$0.72331760	City			
	\$3.86291938	\$1.90564696	Fire:	FIRE DISTRICT NO 25	\$0.37309865	
			EMS:			
Total:	\$8.54503112		Port:			
			Park:			
			Library	SNOISLE REGIONAL LIBRARY	\$0.31281187	
TCA Value:	\$7,434,900		Road:	SNOHOMISH COUNTY - ROAD	\$1.10442658	
			School:	ARLINGTON SCHOOL DIST NO 16		\$3.18359092
			Other:	CASCADE VALLEY HOSPITAL	\$0.26281008	\$0.67932845
<hr/>						
05112	\$4.58808059	\$0.72331760	City			
	\$4.24427041	\$1.90564696	Fire:	FIRE DISTRICT NO 08 LAKE STEVENS	\$0.26552257	
			EMS:			
Total:	\$8.83235100		Port:	PORT OF EVERETT	\$0.27635502	
			Park:			
			Library	SNOISLE REGIONAL LIBRARY	\$0.31281187	
TCA Value:	\$0		Road:	SNOHOMISH COUNTY - ROAD	\$1.10442658	
			School:	MARYSVILLE SCHOOL DIST NO 25		\$4.24427041
<hr/>						
05118	\$4.29620301	\$0.72331760	City			
	\$4.24427041	\$1.90564696	Fire:	FIRE DISTRICT NO 15	\$0.25000000	
			EMS:			
Total:	\$8.54047342		Port:			
			Park:			
			Library	SNOISLE REGIONAL LIBRARY	\$0.31281187	
TCA Value:	\$18,721,200		Road:	SNOHOMISH COUNTY - ROAD	\$1.10442658	
			School:	MARYSVILLE SCHOOL DIST NO 25		\$4.24427041

CONSOLIDATED TAX CODE AREAS & RATES FOR TAX YEAR 2008

"TCA's" (Tax Code Areas) designate a unique set of taxing districts. They appear on tax statements. The first two columns list the Tax Code Area and regular, excess and total levy rates within that TCA. The columns to the right list levy types, taxing districts and levy rates. All rates are expressed in dollars per thousand dollars of assessed value. (Totals are accurate, but may not agree to sum of detail because of rounding)

TCA	Regular Rate/ Excess Rate	County/State of Washington	Levy	District	Rates	
					Regular	Excess
05122	\$4.29800725	\$0.72331760	City			
	\$4.24427041	\$1.90564696	Fire:	FIRE DISTRICT NO 17	\$0.25180424	
			EMS:			
Total:	\$8.54227766		Port:			
			Park:			
			Library	SNOISLE REGIONAL LIBRARY	\$0.31281187	
TCA Value:	\$436,900		Road:	SNOHOMISH COUNTY - ROAD	\$1.10442658	
			School:	MARYSVILLE SCHOOL DIST NO 25		\$4.24427041
<hr/>						
05124	\$4.42606606	\$0.72331760	City			
	\$4.24427041	\$1.90564696	Fire:	FIRE DISTRICT NO 12	\$0.37986305	
			EMS:			
Total:	\$8.67033646		Port:			
			Park:			
			Library	SNOISLE REGIONAL LIBRARY	\$0.31281187	
TCA Value:	\$7,328,500		Road:	SNOHOMISH COUNTY - ROAD	\$1.10442658	
			School:	MARYSVILLE SCHOOL DIST NO 25		\$4.24427041
<hr/>						
05130	\$4.39388985	\$0.72331760	City			
	\$4.24427041	\$1.90564696	Fire:	FIRE DISTRICT NO 22	\$0.34768684	
			EMS:			
Total:	\$8.63816026		Port:			
			Park:			
			Library	SNOISLE REGIONAL LIBRARY	\$0.31281187	
TCA Value:	\$11,697,100		Road:	SNOHOMISH COUNTY - ROAD	\$1.10442658	
			School:	MARYSVILLE SCHOOL DIST NO 25		\$4.24427041
<hr/>						
05146	\$4.70088368	\$0.72331760	City			
	\$4.92359886	\$1.90564696	Fire:	FIRE DISTRICT NO 21	\$0.39187059	
			EMS:			
Total:	\$9.62448254		Port:			
			Park:			
			Library	SNOISLE REGIONAL LIBRARY	\$0.31281187	
TCA Value:	\$472,000		Road:	SNOHOMISH COUNTY - ROAD	\$1.10442658	
			School:	MARYSVILLE SCHOOL DIST NO 25		\$4.24427041
			Other:	CASCADE VALLEY HOSPITAL	\$0.26281008	\$0.67932845

CONSOLIDATED TAX CODE AREAS & RATES FOR TAX YEAR 2008

"TCA's" (Tax Code Areas) designate a unique set of taxing districts. They appear on tax statements. The first two columns list the Tax Code Area and regular, excess and total levy rates within that TCA. The columns to the right list levy types, taxing districts and levy rates. All rates are expressed in dollars per thousand dollars of assessed value. (Totals are accurate, but may not agree to sum of detail because of rounding)

TCA	Regular Rate/ Excess Rate	County/State of Washington	Levy	District	Rates	
					Regular	Excess
05150	\$4.56980660	\$0.72331760	City			
	\$1.87357953	\$1.90564696	Fire:	FIRE DISTRICT NO 28	\$0.43739033	
			EMS:			
Total:	\$6.44338613		Port:			
			Park:			
TCA Value:	\$4,459,600		Library	SNOISLE REGIONAL LIBRARY	\$0.31281187	
			Road:	SNOHOMISH COUNTY - ROAD	\$1.10442658	
			School:	INDEX SCHOOL DISTRICT NO 63		\$1.83401513
			Other:	VALLEY GENERAL HOSPITAL	\$0.08621326	\$0.03956440
<hr/>						
05152	\$4.56980660	\$0.72331760	City			
	\$1.87357953	\$1.90564696	Fire:	FIRE DISTRICT NO 28	\$0.43739033	
			EMS:			
Total:	\$6.44338613		Port:			
			Park:			
TCA Value:	\$542,800		Library	SNOISLE REGIONAL LIBRARY	\$0.31281187	
			Road:	SNOHOMISH COUNTY - ROAD	\$1.10442658	
			School:	INDEX SCHOOL DISTRICT NO 63		\$1.83401513
			Other:	VALLEY GENERAL HOSPITAL	\$0.08621326	\$0.03956440
<hr/>						
05174	\$4.38546375	\$0.72331760	City			
	\$3.13831805	\$1.90564696	Fire:	FIRE DISTRICT NO 19	\$0.33926074	
			EMS:			
Total:	\$7.52378180		Port:			
			Park:			
TCA Value:	\$761,500		Library	SNOISLE REGIONAL LIBRARY	\$0.31281187	
			Road:	SNOHOMISH COUNTY - ROAD	\$1.10442658	
			School:	LAKEWOOD SCHOOL DIST NO 306		\$3.13831805
<hr/>						
05177	\$4.42606606	\$0.72331760	City			
	\$3.13831805	\$1.90564696	Fire:	FIRE DISTRICT NO 12	\$0.37986305	
			EMS:			
Total:	\$7.56438410		Port:			
			Park:			
TCA Value:	\$8,680,200		Library	SNOISLE REGIONAL LIBRARY	\$0.31281187	
			Road:	SNOHOMISH COUNTY - ROAD	\$1.10442658	
			School:	LAKEWOOD SCHOOL DIST NO 306		\$3.13831805

CONSOLIDATED TAX CODE AREAS & RATES FOR TAX YEAR 2008

"TCA's" (Tax Code Areas) designate a unique set of taxing districts. They appear on tax statements. The first two columns list the Tax Code Area and regular, excess and total levy rates within that TCA. The columns to the right list levy types, taxing districts and levy rates. All rates are expressed in dollars per thousand dollars of assessed value. (Totals are accurate, but may not agree to sum of detail because of rounding)

TCA	Regular Rate/ Excess Rate		County/State of Washington		Levy	District	Rates	
							Regular	Excess
05190	\$4.64827384	\$0.72331760	City					
	\$3.81764650	\$1.90564696	Fire:		FIRE DISTRICT NO 19	\$0.33926074		
			EMS:					
Total:	\$8.46592034		Port:					
			Park:					
			Library		SNOISLE REGIONAL LIBRARY	\$0.31281187		
TCA Value:	\$473,900		Road:		SNOHOMISH COUNTY - ROAD	\$1.10442658		
			School:		LAKEWOOD SCHOOL DIST NO 306			\$3.13831805
			Other:		CASCADE VALLEY HOSPITAL	\$0.26281008		\$0.67932845
<hr/>								
05214	\$4.61881637	\$0.72331760	City					
	\$3.98911506	\$1.90564696	Fire:		FIRE DISTRICT NO 24	\$0.30980328		
			EMS:					
Total:	\$8.60793142		Port:					
			Park:					
			Library		SNOISLE REGIONAL LIBRARY	\$0.31281187		
TCA Value:	\$12,626,300		Road:		SNOHOMISH COUNTY - ROAD	\$1.10442658		
			School:		DARRINGTON SCHOOL DIST NO 330			\$3.30978660
			Other:		CASCADE VALLEY HOSPITAL	\$0.26281008		\$0.67932845
<hr/>								
05218	\$4.68211175	\$0.72331760	City					
	\$3.98911506	\$1.90564696	Fire:		FIRE DISTRICT NO 25	\$0.37309865		
			EMS:					
Total:	\$8.67122680		Port:					
			Park:					
			Library		SNOISLE REGIONAL LIBRARY	\$0.31281187		
TCA Value:	\$410,200		Road:		SNOHOMISH COUNTY - ROAD	\$1.10442658		
			School:		DARRINGTON SCHOOL DIST NO 330			\$3.30978660
			Other:		CASCADE VALLEY HOSPITAL	\$0.26281008		\$0.67932845

CONSOLIDATED TAX CODE AREAS & RATES FOR TAX YEAR 2008

"TCA's" (Tax Code Areas) designate a unique set of taxing districts. They appear on tax statements. The first two columns list the Tax Code Area and regular, excess and total levy rates within that TCA. The columns to the right list levy types, taxing districts and levy rates. All rates are expressed in dollars per thousand dollars of assessed value. (Totals are accurate, but may not agree to sum of detail because of rounding)

TCA	Regular Rate/ Excess Rate	County/State of Washington	Levy	District	Rates	
					Regular	Excess
05224	\$4.13241627	\$0.72331760	City			
	\$4.16495309	\$1.90564696	Fire:			
			EMS:			
Total:	\$8.29736936		Port:			
			Park:			
			Library	SNOISLE REGIONAL LIBRARY	\$0.31281187	
TCA Value:	\$8,966,400		Road:	SNOHOMISH COUNTY - ROAD	\$1.10442658	
			School:	GRANITE FALLS SCHOOL DIST 332		\$4.04949690
			Other:	GRANITE FALLS LIB CAP FAC AREA		\$0.07589179
			Other:	VALLEY GENERAL HOSPITAL	\$0.08621326	\$0.03956440
<hr/>						
05225	\$4.31172558	\$0.72331760	City			
	\$4.12538869	\$1.90564696	Fire:	FIRE DISTRICT NO 08 LAKE STEVENS	\$0.26552257	
			EMS:			
Total:	\$8.43711427		Port:			
			Park:			
			Library	SNOISLE REGIONAL LIBRARY	\$0.31281187	
TCA Value:	\$624,100		Road:	SNOHOMISH COUNTY - ROAD	\$1.10442658	
			School:	GRANITE FALLS SCHOOL DIST 332		\$4.04949690
			Other:	GRANITE FALLS LIB CAP FAC AREA		\$0.07589179
<hr/>						
05226	\$4.29800725	\$0.72331760	City			
	\$4.12538869	\$1.90564696	Fire:	FIRE DISTRICT NO 17	\$0.25180424	
			EMS:			
Total:	\$8.42339594		Port:			
			Park:			
			Library	SNOISLE REGIONAL LIBRARY	\$0.31281187	
TCA Value:	\$46,212,100		Road:	SNOHOMISH COUNTY - ROAD	\$1.10442658	
			School:	GRANITE FALLS SCHOOL DIST 332		\$4.04949690
			Other:	GRANITE FALLS LIB CAP FAC AREA		\$0.07589179

CONSOLIDATED TAX CODE AREAS & RATES FOR TAX YEAR 2008

"TCA's" (Tax Code Areas) designate a unique set of taxing districts. They appear on tax statements. The first two columns list the Tax Code Area and regular, excess and total levy rates within that TCA. The columns to the right list levy types, taxing districts and levy rates. All rates are expressed in dollars per thousand dollars of assessed value. (Totals are accurate, but may not agree to sum of detail because of rounding)

TCA	Regular Rate/ Excess Rate		County/State of Washington		Levy	District	Rates	
							Regular	Excess
05230	\$4.43807360	\$0.72331760	City					
	\$4.12538869	\$1.90564696	Fire:		FIRE DISTRICT NO 21	\$0.39187059		
Total:	\$8.56346229		EMS:					
			Port:					
TCA Value:	\$7,968,500		Park:					
			Library		SNOISLE REGIONAL LIBRARY	\$0.31281187		
			Road:		SNOHOMISH COUNTY - ROAD	\$1.10442658		
			School:		GRANITE FALLS SCHOOL DIST 332		\$4.04949690	
			Other:		GRANITE FALLS LIB CAP FAC AREA		\$0.07589179	
05234	\$4.39388985	\$0.72331760	City					
	\$4.12538869	\$1.90564696	Fire:		FIRE DISTRICT NO 22	\$0.34768684		
Total:	\$8.51927854		EMS:					
			Port:					
TCA Value:	\$5,979,200		Park:					
			Library		SNOISLE REGIONAL LIBRARY	\$0.31281187		
			Road:		SNOHOMISH COUNTY - ROAD	\$1.10442658		
			School:		GRANITE FALLS SCHOOL DIST 332		\$4.04949690	
			Other:		GRANITE FALLS LIB CAP FAC AREA		\$0.07589179	
05238	\$4.45342716	\$0.72331760	City					
	\$4.12538869	\$1.90564696	Fire:		FIRE DISTRICT NO 23	\$0.40722415		
Total:	\$8.57881586		EMS:					
			Port:					
TCA Value:	\$1,982,300		Park:					
			Library		SNOISLE REGIONAL LIBRARY	\$0.31281187		
			Road:		SNOHOMISH COUNTY - ROAD	\$1.10442658		
			School:		GRANITE FALLS SCHOOL DIST 332		\$4.04949690	
			Other:		GRANITE FALLS LIB CAP FAC AREA		\$0.07589179	
05262	\$4.38121519	\$0.72331760	City					
	\$2.43752929	\$1.90564696	Fire:		FIRE DISTRICT NO 14	\$0.33501218		
Total:	\$6.81874448		EMS:					
			Port:					
TCA Value:	\$40,230,400		Park:					
			Library		SNOISLE REGIONAL LIBRARY	\$0.31281187		
			Road:		SNOHOMISH COUNTY - ROAD	\$1.10442658		
			School:		STANWOOD-CAMANO SCHOOL DIST NO 401		\$2.43752929	

CONSOLIDATED TAX CODE AREAS & RATES FOR TAX YEAR 2008

"TCA's" (Tax Code Areas) designate a unique set of taxing districts. They appear on tax statements. The first two columns list the Tax Code Area and regular, excess and total levy rates within that TCA. The columns to the right list levy types, taxing districts and levy rates. All rates are expressed in dollars per thousand dollars of assessed value. (Totals are accurate, but may not agree to sum of detail because of rounding)

TCA	Regular Rate/ Excess Rate	County/State of Washington	Levy	District	Rates	
					Regular	Excess
05266	\$4.40026552	\$0.72331760	City			
	\$2.43752929	\$1.90564696	Fire:	FIRE DISTRICT NO 18	\$0.35406251	
			EMS:			
Total:	\$6.83779481		Port:			
			Park:			
			Library	SNOISLE REGIONAL LIBRARY	\$0.31281187	
TCA Value:	\$333,100		Road:	SNOHOMISH COUNTY - ROAD	\$1.10442658	
			School:	STANWOOD-CAMANO SCHOOL DIST NO 401		\$2.43752929
05270	\$4.38546375	\$0.72331760	City			
	\$2.43752929	\$1.90564696	Fire:	FIRE DISTRICT NO 19	\$0.33926074	
			EMS:			
Total:	\$6.82299304		Port:			
			Park:			
			Library	SNOISLE REGIONAL LIBRARY	\$0.31281187	
TCA Value:	\$12,200,700		Road:	SNOHOMISH COUNTY - ROAD	\$1.10442658	
			School:	STANWOOD-CAMANO SCHOOL DIST NO 401		\$2.43752929
05274	\$4.42606606	\$0.72331760	City			
	\$2.43752929	\$1.90564696	Fire:	FIRE DISTRICT NO 12	\$0.37986305	
			EMS:			
Total:	\$6.86359535		Port:			
			Park:			
			Library	SNOISLE REGIONAL LIBRARY	\$0.31281187	
TCA Value:	\$1,058,100		Road:	SNOHOMISH COUNTY - ROAD	\$1.10442658	
			School:	STANWOOD-CAMANO SCHOOL DIST NO 401		\$2.43752929
05286	\$4.64827384	\$0.72331760	City			
	\$3.11685774	\$1.90564696	Fire:	FIRE DISTRICT NO 19	\$0.33926074	
			EMS:			
Total:	\$7.76513158		Port:			
			Park:			
			Library	SNOISLE REGIONAL LIBRARY	\$0.31281187	
TCA Value:	\$1,485,000		Road:	SNOHOMISH COUNTY - ROAD	\$1.10442658	
			School:	STANWOOD-CAMANO SCHOOL DIST NO 401		\$2.43752929
			Other:	CASCADE VALLEY HOSPITAL	\$0.26281008	\$0.67932845

CONSOLIDATED TAX CODE AREAS & RATES FOR TAX YEAR 2008

"TCA's" (Tax Code Areas) designate a unique set of taxing districts. They appear on tax statements. The first two columns list the Tax Code Area and regular, excess and total levy rates within that TCA. The columns to the right list levy types, taxing districts and levy rates. All rates are expressed in dollars per thousand dollars of assessed value. (Totals are accurate, but may not agree to sum of detail because of rounding)

TCA	Regular Rate/ Excess Rate	County/State of Washington	Levy	District	Rates	
					Regular	Excess
05505	\$4.56980660	\$0.72331760	City			
	\$3.23216635	\$1.90564696	Fire:	FIRE DISTRICT NO 28	\$0.43739033	
Total:	\$7.80197295		EMS:			
			Port:			
TCA Value:	\$122,300		Park:			
			Library	SNOISLE REGIONAL LIBRARY	\$0.31281187	
			Road:	SNOHOMISH COUNTY - ROAD	\$1.10442658	
			School:	SULTAN SCHOOL DISTRICT NO 311		\$3.19260195
			Other:	VALLEY GENERAL HOSPITAL	\$0.08621326	\$0.03956440
05512	\$4.13241627	\$0.72331760	City			
	\$3.23216635	\$1.90564696	Fire:			
Total:	\$7.36458263		EMS:			
			Port:			
TCA Value:	\$1,708,000		Park:			
			Library	SNOISLE REGIONAL LIBRARY	\$0.31281187	
			Road:	SNOHOMISH COUNTY - ROAD	\$1.10442658	
			School:	SULTAN SCHOOL DISTRICT NO 311		\$3.19260195
			Other:	VALLEY GENERAL HOSPITAL	\$0.08621326	\$0.03956440
05513	\$4.13241627	\$0.72331760	City			
	\$3.23216635	\$1.90564696	Fire:			
Total:	\$7.36458263		EMS:			
			Port:			
TCA Value:	\$2,859,400		Park:			
			Library	SNOISLE REGIONAL LIBRARY	\$0.31281187	
			Road:	SNOHOMISH COUNTY - ROAD	\$1.10442658	
			School:	SULTAN SCHOOL DISTRICT NO 311		\$3.19260195
			Other:	VALLEY GENERAL HOSPITAL	\$0.08621326	\$0.03956440
05514	\$4.63241627	\$0.72331760	City			
	\$3.23216635	\$1.90564696	Fire:	FIRE DISTRICT NO 03	\$0.50000000	
Total:	\$7.86458263		EMS:			
			Port:			
TCA Value:	\$1,493,300		Park:			
			Library	SNOISLE REGIONAL LIBRARY	\$0.31281187	
			Road:	SNOHOMISH COUNTY - ROAD	\$1.10442658	
			School:	SULTAN SCHOOL DISTRICT NO 311		\$3.19260195
			Other:	VALLEY GENERAL HOSPITAL	\$0.08621326	\$0.03956440

CONSOLIDATED TAX CODE AREAS & RATES FOR TAX YEAR 2008

"TCA's" (Tax Code Areas) designate a unique set of taxing districts. They appear on tax statements. The first two columns list the Tax Code Area and regular, excess and total levy rates within that TCA. The columns to the right list levy types, taxing districts and levy rates. All rates are expressed in dollars per thousand dollars of assessed value. (Totals are accurate, but may not agree to sum of detail because of rounding)

TCA	Regular Rate/ Excess Rate	County/State of Washington	Levy	District	Rates	
					Regular	Excess
05518	\$4.41861775	\$0.72331760	City			
	\$3.23216635	\$1.90564696	Fire:	FIRE DISTRICT NO 05	\$0.28620148	
Total:	\$7.65078410		EMS:			
			Port:			
TCA Value:	\$7,247,700		Park:			
			Library	SNOISLE REGIONAL LIBRARY	\$0.31281187	
			Road:	SNOHOMISH COUNTY - ROAD	\$1.10442658	
			School:	SULTAN SCHOOL DISTRICT NO 311		\$3.19260195
			Other:	VALLEY GENERAL HOSPITAL	\$0.08621326	\$0.03956440
05519	\$4.41861775	\$0.72331760	City			
	\$3.23216635	\$1.90564696	Fire:	FIRE DISTRICT NO 05	\$0.28620148	
Total:	\$7.65078410		EMS:			
			Port:			
TCA Value:	\$6,022,900		Park:			
			Library	SNOISLE REGIONAL LIBRARY	\$0.31281187	
			Road:	SNOHOMISH COUNTY - ROAD	\$1.10442658	
			School:	SULTAN SCHOOL DISTRICT NO 311		\$3.19260195
			Other:	VALLEY GENERAL HOSPITAL	\$0.08621326	\$0.03956440
05520	\$4.49265192	\$0.72331760	City			
	\$3.23216635	\$1.90564696	Fire:	FIRE DISTRICT NO 26	\$0.36023564	
Total:	\$7.72481827		EMS:			
			Port:			
TCA Value:	\$7,149,100		Park:			
			Library	SNOISLE REGIONAL LIBRARY	\$0.31281187	
			Road:	SNOHOMISH COUNTY - ROAD	\$1.10442658	
			School:	SULTAN SCHOOL DISTRICT NO 311		\$3.19260195
			Other:	VALLEY GENERAL HOSPITAL	\$0.08621326	\$0.03956440
05522	\$4.41861775	\$0.72331760	City			
	\$3.23216635	\$1.90564696	Fire:	FIRE DISTRICT NO 05	\$0.28620148	
Total:	\$7.65078410		EMS:			
			Port:			
TCA Value:	\$5,363,300		Park:			
			Library	SNOISLE REGIONAL LIBRARY	\$0.31281187	
			Road:	SNOHOMISH COUNTY - ROAD	\$1.10442658	
			School:	SULTAN SCHOOL DISTRICT NO 311		\$3.19260195
			Other:	VALLEY GENERAL HOSPITAL	\$0.08621326	\$0.03956440

CONSOLIDATED TAX CODE AREAS & RATES FOR TAX YEAR 2008

"TCA's" (Tax Code Areas) designate a unique set of taxing districts. They appear on tax statements. The first two columns list the Tax Code Area and regular, excess and total levy rates within that TCA. The columns to the right list levy types, taxing districts and levy rates. All rates are expressed in dollars per thousand dollars of assessed value. (Totals are accurate, but may not agree to sum of detail because of rounding)

TCA	Regular Rate/ Excess Rate		County/State of Washington		Levy	District	Rates	
							Regular	Excess
05526	\$4.49265192	\$0.72331760	City					
	\$3.23216635	\$1.90564696	Fire:		FIRE DISTRICT NO 26	\$0.36023564		
			EMS:					
Total:	\$7.72481827		Port:					
			Park:					
			Library		SNOISLE REGIONAL LIBRARY	\$0.31281187		
TCA Value:	\$2,921,100		Road:		SNOHOMISH COUNTY - ROAD	\$1.10442658		
			School:		SULTAN SCHOOL DISTRICT NO 311		\$3.19260195	
			Other:		VALLEY GENERAL HOSPITAL	\$0.08621326	\$0.03956440	
<hr/>								
05530	\$4.41861775	\$0.72331760	City					
	\$3.23216635	\$1.90564696	Fire:		FIRE DISTRICT NO 05	\$0.28620148		
			EMS:					
Total:	\$7.65078410		Port:					
			Park:					
			Library		SNOISLE REGIONAL LIBRARY	\$0.31281187		
TCA Value:	\$257,400		Road:		SNOHOMISH COUNTY - ROAD	\$1.10442658		
			School:		SULTAN SCHOOL DISTRICT NO 311		\$3.19260195	
			Other:		VALLEY GENERAL HOSPITAL	\$0.08621326	\$0.03956440	
<hr/>								
05664	\$4.63241627	\$0.72331760	City					
	\$4.56582002	\$1.90564696	Fire:		FIRE DISTRICT NO 03	\$0.50000000		
			EMS:					
Total:	\$9.19823629		Port:					
			Park:					
			Library		SNOISLE REGIONAL LIBRARY	\$0.31281187		
TCA Value:	\$900		Road:		SNOHOMISH COUNTY - ROAD	\$1.10442658		
			School:		SNOHOMISH SCHOOL DIST NO 201		\$4.45037487	
			Other:		SNOHOMISH LIBRARY CAP FAC AREA		\$0.07588076	
			Other:		VALLEY GENERAL HOSPITAL	\$0.08621326	\$0.03956440	

CONSOLIDATED TAX CODE AREAS & RATES FOR TAX YEAR 2008

"TCA's" (Tax Code Areas) designate a unique set of taxing districts. They appear on tax statements. The first two columns list the Tax Code Area and regular, excess and total levy rates within that TCA. The columns to the right list levy types, taxing districts and levy rates. All rates are expressed in dollars per thousand dollars of assessed value. (Totals are accurate, but may not agree to sum of detail because of rounding)

TCA	Regular Rate/ Excess Rate		County/State of Washington		Levy	District	Rates	
							Regular	Excess
05666	\$4.45785353	\$0.72331760	City					
	\$4.56582002	\$1.90564696	Fire:		FIRE DISTRICT NO 04	\$0.32543726		
			EMS:					
Total:	\$9.02367355		Port:					
			Park:					
TCA Value:	\$92,400		Library		SNOISLE REGIONAL LIBRARY	\$0.31281187		
			Road:		SNOHOMISH COUNTY - ROAD	\$1.10442658		
			School:		SNOHOMISH SCHOOL DIST NO 201			\$4.45037487
			Other:		SNOHOMISH LIBRARY CAP FAC AREA			\$0.07588076
			Other:		VALLEY GENERAL HOSPITAL	\$0.08621326		\$0.03956440
05668	\$4.45785353	\$0.72331760	City					
	\$4.56582002	\$1.90564696	Fire:		FIRE DISTRICT NO 04	\$0.32543726		
			EMS:					
Total:	\$9.02367355		Port:					
			Park:					
TCA Value:	\$2,591,400		Library		SNOISLE REGIONAL LIBRARY	\$0.31281187		
			Road:		SNOHOMISH COUNTY - ROAD	\$1.10442658		
			School:		SNOHOMISH SCHOOL DIST NO 201			\$4.45037487
			Other:		SNOHOMISH LIBRARY CAP FAC AREA			\$0.07588076
			Other:		VALLEY GENERAL HOSPITAL	\$0.08621326		\$0.03956440
05694	\$4.45785353	\$0.72331760	City					
	\$4.56582002	\$1.90564696	Fire:		FIRE DISTRICT NO 04	\$0.32543726		
			EMS:					
Total:	\$9.02367355		Port:					
			Park:					
TCA Value:	\$0		Library		SNOISLE REGIONAL LIBRARY	\$0.31281187		
			Road:		SNOHOMISH COUNTY - ROAD	\$1.10442658		
			School:		SNOHOMISH SCHOOL DIST NO 201			\$4.45037487
			Other:		SNOHOMISH LIBRARY CAP FAC AREA			\$0.07588076
			Other:		VALLEY GENERAL HOSPITAL	\$0.08621326		\$0.03956440

CONSOLIDATED TAX CODE AREAS & RATES FOR TAX YEAR 2008

"TCA's" (Tax Code Areas) designate a unique set of taxing districts. They appear on tax statements. The first two columns list the Tax Code Area and regular, excess and total levy rates within that TCA. The columns to the right list levy types, taxing districts and levy rates. All rates are expressed in dollars per thousand dollars of assessed value. (Totals are accurate, but may not agree to sum of detail because of rounding)

TCA	Regular Rate/ Excess Rate	County/State of Washington	Levy	District	Rates	
					Regular	Excess
05706	\$4.64799529	\$0.72331760	City			
	\$4.52625562	\$1.90564696	Fire:	FIRE DISTRICT NO 04	\$0.32543726	
Total:	\$9.17425091		EMS:			
			Port:	PORT OF EVERETT	\$0.27635502	
TCA Value:	\$71,100		Park:			
			Library	SNOISLE REGIONAL LIBRARY	\$0.31281187	
			Road:	SNOHOMISH COUNTY - ROAD	\$1.10442658	
			School:	SNOHOMISH SCHOOL DIST NO 201		\$4.45037487
			Other:	SNOHOMISH LIBRARY CAP FAC AREA		\$0.07588076
05710	\$4.73420855	\$0.72331760	City			
	\$4.56582002	\$1.90564696	Fire:	FIRE DISTRICT NO 04	\$0.32543726	
Total:	\$9.30002857		EMS:			
			Port:	PORT OF EVERETT	\$0.27635502	
TCA Value:	\$294,100		Park:			
			Library	SNOISLE REGIONAL LIBRARY	\$0.31281187	
			Road:	SNOHOMISH COUNTY - ROAD	\$1.10442658	
			School:	SNOHOMISH SCHOOL DIST NO 201		\$4.45037487
			Other:	SNOHOMISH LIBRARY CAP FAC AREA		\$0.07588076
05712	\$4.73420855	\$0.72331760	City			
	\$4.56582002	\$1.90564696	Fire:	FIRE DISTRICT NO 04	\$0.32543726	
Total:	\$9.30002857		EMS:			
			Port:	PORT OF EVERETT	\$0.27635502	
TCA Value:	\$400,800		Park:			
			Library	SNOISLE REGIONAL LIBRARY	\$0.31281187	
			Road:	SNOHOMISH COUNTY - ROAD	\$1.10442658	
			School:	SNOHOMISH SCHOOL DIST NO 201		\$4.45037487
			Other:	SNOHOMISH LIBRARY CAP FAC AREA		\$0.07588076
			Other:	VALLEY GENERAL HOSPITAL	\$0.08621326	\$0.03956440

CONSOLIDATED TAX CODE AREAS & RATES FOR TAX YEAR 2008

"TCA's" (Tax Code Areas) designate a unique set of taxing districts. They appear on tax statements. The first two columns list the Tax Code Area and regular, excess and total levy rates within that TCA. The columns to the right list levy types, taxing districts and levy rates. All rates are expressed in dollars per thousand dollars of assessed value. (Totals are accurate, but may not agree to sum of detail because of rounding)

TCA	Regular Rate/ Excess Rate	County/State of Washington	Levy	District	Rates	
					Regular	Excess
05722	\$4.63241627	\$0.72331760	City			
	\$4.56582002	\$1.90564696	Fire:	FIRE DISTRICT NO 03	\$0.50000000	
			EMS:			
Total:	\$9.19823629		Port:			
			Park:			
			Library	SNOISLE REGIONAL LIBRARY	\$0.31281187	
TCA Value:	\$2,763,400		Road:	SNOHOMISH COUNTY - ROAD	\$1.10442658	
			School:	SNOHOMISH SCHOOL DIST NO 201		\$4.45037487
			Other:	SNOHOMISH LIBRARY CAP FAC AREA		\$0.07588076
			Other:	VALLEY GENERAL HOSPITAL	\$0.08621326	\$0.03956440
<hr/>						
05726	\$4.45785353	\$0.72331760	City			
	\$4.56582002	\$1.90564696	Fire:	FIRE DISTRICT NO 04	\$0.32543726	
			EMS:			
Total:	\$9.02367355		Port:			
			Park:			
			Library	SNOISLE REGIONAL LIBRARY	\$0.31281187	
TCA Value:	\$34,071,900		Road:	SNOHOMISH COUNTY - ROAD	\$1.10442658	
			School:	SNOHOMISH SCHOOL DIST NO 201		\$4.45037487
			Other:	SNOHOMISH LIBRARY CAP FAC AREA		\$0.07588076
			Other:	VALLEY GENERAL HOSPITAL	\$0.08621326	\$0.03956440
<hr/>						
05728	\$4.45785353	\$0.72331760	City			
	\$4.56582002	\$1.90564696	Fire:	FIRE DISTRICT NO 04	\$0.32543726	
			EMS:			
Total:	\$9.02367355		Port:			
			Park:			
			Library	SNOISLE REGIONAL LIBRARY	\$0.31281187	
TCA Value:	\$1,180,200		Road:	SNOHOMISH COUNTY - ROAD	\$1.10442658	
			School:	SNOHOMISH SCHOOL DIST NO 201		\$4.45037487
			Other:	SNOHOMISH LIBRARY CAP FAC AREA		\$0.07588076
			Other:	VALLEY GENERAL HOSPITAL	\$0.08621326	\$0.03956440

CONSOLIDATED TAX CODE AREAS & RATES FOR TAX YEAR 2008

"TCA's" (Tax Code Areas) designate a unique set of taxing districts. They appear on tax statements. The first two columns list the Tax Code Area and regular, excess and total levy rates within that TCA. The columns to the right list levy types, taxing districts and levy rates. All rates are expressed in dollars per thousand dollars of assessed value. (Totals are accurate, but may not agree to sum of detail because of rounding)

TCA	Regular Rate/ Excess Rate	County/State of Washington	Levy	District	Rates	
					Regular	Excess
05730	\$4.13241627	\$0.72331760	City			
	\$4.56582002	\$1.90564696	Fire:			
			EMS:			
Total:	\$8.69823629		Port:			
			Park:			
TCA Value:	\$8,680,900		Library	SNOISLE REGIONAL LIBRARY	\$0.31281187	
			Road:	SNOHOMISH COUNTY - ROAD	\$1.10442658	
			School:	SNOHOMISH SCHOOL DIST NO 201		\$4.45037487
			Other:	SNOHOMISH LIBRARY CAP FAC AREA		\$0.07588076
			Other:	VALLEY GENERAL HOSPITAL	\$0.08621326	\$0.03956440
<hr/>						
05732	\$4.13241627	\$0.72331760	City			
	\$4.56582002	\$1.90564696	Fire:			
			EMS:			
Total:	\$8.69823629		Port:			
			Park:			
TCA Value:	\$726,400		Library	SNOISLE REGIONAL LIBRARY	\$0.31281187	
			Road:	SNOHOMISH COUNTY - ROAD	\$1.10442658	
			School:	SNOHOMISH SCHOOL DIST NO 201		\$4.45037487
			Other:	SNOHOMISH LIBRARY CAP FAC AREA		\$0.07588076
			Other:	VALLEY GENERAL HOSPITAL	\$0.08621326	\$0.03956440
<hr/>						
05742	\$4.31172558	\$0.72331760	City			
	\$4.52625562	\$1.90564696	Fire:	FIRE DISTRICT NO 08 LAKE STEVENS	\$0.26552257	
			EMS:			
Total:	\$8.83798120		Port:			
			Park:			
TCA Value:	\$2,465,000		Library	SNOISLE REGIONAL LIBRARY	\$0.31281187	
			Road:	SNOHOMISH COUNTY - ROAD	\$1.10442658	
			School:	SNOHOMISH SCHOOL DIST NO 201		\$4.45037487
			Other:	SNOHOMISH LIBRARY CAP FAC AREA		\$0.07588076

CONSOLIDATED TAX CODE AREAS & RATES FOR TAX YEAR 2008

"TCA's" (Tax Code Areas) designate a unique set of taxing districts. They appear on tax statements. The first two columns list the Tax Code Area and regular, excess and total levy rates within that TCA. The columns to the right list levy types, taxing districts and levy rates. All rates are expressed in dollars per thousand dollars of assessed value. (Totals are accurate, but may not agree to sum of detail because of rounding)

TCA	Regular Rate/ Excess Rate	County/State of Washington	Levy	District	Rates	
					Regular	Excess
05744	\$4.31172558	\$0.72331760	City			
	\$4.52625562	\$1.90564696	Fire:	FIRE DISTRICT NO 08 LAKE STEVENS	\$0.26552257	
			EMS:			
Total:	\$8.83798120		Port:			
			Park:			
			Library	SNOISLE REGIONAL LIBRARY	\$0.31281187	
TCA Value:	\$63,400		Road:	SNOHOMISH COUNTY - ROAD	\$1.10442658	
			School:	SNOHOMISH SCHOOL DIST NO 201		\$4.45037487
			Other:	SNOHOMISH LIBRARY CAP FAC AREA		\$0.07588076
<hr/>						
05746	\$4.39793884	\$0.72331760	City			
	\$4.56582002	\$1.90564696	Fire:	FIRE DISTRICT NO 08 LAKE STEVENS	\$0.26552257	
			EMS:			
Total:	\$8.96375886		Port:			
			Park:			
			Library	SNOISLE REGIONAL LIBRARY	\$0.31281187	
TCA Value:	\$21,136,500		Road:	SNOHOMISH COUNTY - ROAD	\$1.10442658	
			School:	SNOHOMISH SCHOOL DIST NO 201		\$4.45037487
			Other:	SNOHOMISH LIBRARY CAP FAC AREA		\$0.07588076
			Other:	VALLEY GENERAL HOSPITAL	\$0.08621326	\$0.03956440
<hr/>						
05748	\$4.39793884	\$0.72331760	City			
	\$4.56582002	\$1.90564696	Fire:	FIRE DISTRICT NO 08 LAKE STEVENS	\$0.26552257	
			EMS:			
Total:	\$8.96375886		Port:			
			Park:			
			Library	SNOISLE REGIONAL LIBRARY	\$0.31281187	
TCA Value:	\$1,723,200		Road:	SNOHOMISH COUNTY - ROAD	\$1.10442658	
			School:	SNOHOMISH SCHOOL DIST NO 201		\$4.45037487
			Other:	SNOHOMISH LIBRARY CAP FAC AREA		\$0.07588076
			Other:	VALLEY GENERAL HOSPITAL	\$0.08621326	\$0.03956440

CONSOLIDATED TAX CODE AREAS & RATES FOR TAX YEAR 2008

"TCA's" (Tax Code Areas) designate a unique set of taxing districts. They appear on tax statements. The first two columns list the Tax Code Area and regular, excess and total levy rates within that TCA. The columns to the right list levy types, taxing districts and levy rates. All rates are expressed in dollars per thousand dollars of assessed value. (Totals are accurate, but may not agree to sum of detail because of rounding)

TCA	Regular Rate/ Excess Rate	County/State of Washington	Levy	District	Rates	
					Regular	Excess
05766	\$4.63241627	\$0.72331760	City			
	\$2.62020323	\$1.90564696	Fire:	FIRE DISTRICT NO 03	\$0.50000000	
Total:	\$7.25261951		EMS:			
			Port:			
TCA Value:	\$3,024,400		Park:	EAST COUNTY PARK AND REC DIST		\$0.03806782
			Library	SNOISLE REGIONAL LIBRARY	\$0.31281187	
			Road:	SNOHOMISH COUNTY - ROAD	\$1.10442658	
			School:	MONROE SCHOOL DISTRICT NO 103		\$2.54257101
			Other:	VALLEY GENERAL HOSPITAL	\$0.08621326	\$0.03956440
<hr/>						
05768	\$4.63241627	\$0.72331760	City			
	\$2.77285277	\$1.90564696	Fire:	FIRE DISTRICT NO 03	\$0.50000000	
Total:	\$7.40526905		EMS:			
			Port:			
TCA Value:	\$4,611,300		Park:	EAST COUNTY PARK AND REC DIST		\$0.03806782
			Library	SNOISLE REGIONAL LIBRARY	\$0.31281187	
			Road:	SNOHOMISH COUNTY - ROAD	\$1.10442658	
			School:	MONROE SCHOOL DISTRICT NO 103		\$2.54257101
			Other:	MONROE LIBRARY CAP FAC AREA		\$0.15264954
			Other:	VALLEY GENERAL HOSPITAL	\$0.08621326	\$0.03956440
<hr/>						
05770	\$4.63241627	\$0.72331760	City			
	\$2.62020323	\$1.90564696	Fire:	FIRE DISTRICT NO 03	\$0.50000000	
Total:	\$7.25261951		EMS:			
			Port:			
TCA Value:	\$1,860,300		Park:	EAST COUNTY PARK AND REC DIST		\$0.03806782
			Library	SNOISLE REGIONAL LIBRARY	\$0.31281187	
			Road:	SNOHOMISH COUNTY - ROAD	\$1.10442658	
			School:	MONROE SCHOOL DISTRICT NO 103		\$2.54257101
			Other:	VALLEY GENERAL HOSPITAL	\$0.08621326	\$0.03956440

CONSOLIDATED TAX CODE AREAS & RATES FOR TAX YEAR 2008

"TCA's" (Tax Code Areas) designate a unique set of taxing districts. They appear on tax statements. The first two columns list the Tax Code Area and regular, excess and total levy rates within that TCA. The columns to the right list levy types, taxing districts and levy rates. All rates are expressed in dollars per thousand dollars of assessed value. (Totals are accurate, but may not agree to sum of detail because of rounding)

TCA	Regular Rate/ Excess Rate	County/State of Washington	Levy	District	Rates	
					Regular	Excess
05776	\$4.63241627	\$0.72331760	City			
	\$2.77285277	\$1.90564696	Fire:	FIRE DISTRICT NO 03	\$0.50000000	
Total:	\$7.40526905		EMS:			
			Port:			
TCA Value:	\$19,494,100		Park:	EAST COUNTY PARK AND REC DIST		\$0.03806782
			Library	SNOISLE REGIONAL LIBRARY	\$0.31281187	
			Road:	SNOHOMISH COUNTY - ROAD	\$1.10442658	
			School:	MONROE SCHOOL DISTRICT NO 103		\$2.54257101
			Other:	MONROE LIBRARY CAP FAC AREA		\$0.15264954
			Other:	VALLEY GENERAL HOSPITAL	\$0.08621326	\$0.03956440
05777	\$4.63241627	\$0.72331760	City			
	\$2.77285277	\$1.90564696	Fire:	FIRE DISTRICT NO 03	\$0.50000000	
Total:	\$7.40526905		EMS:			
			Port:			
TCA Value:	\$5,281,100		Park:	EAST COUNTY PARK AND REC DIST		\$0.03806782
			Library	SNOISLE REGIONAL LIBRARY	\$0.31281187	
			Road:	SNOHOMISH COUNTY - ROAD	\$1.10442658	
			School:	MONROE SCHOOL DISTRICT NO 103		\$2.54257101
			Other:	MONROE LIBRARY CAP FAC AREA		\$0.15264954
			Other:	VALLEY GENERAL HOSPITAL	\$0.08621326	\$0.03956440
05778	\$4.45785353	\$0.72331760	City			
	\$2.77285277	\$1.90564696	Fire:	FIRE DISTRICT NO 04	\$0.32543726	
Total:	\$7.23070631		EMS:			
			Port:			
TCA Value:	\$974,600		Park:	EAST COUNTY PARK AND REC DIST		\$0.03806782
			Library	SNOISLE REGIONAL LIBRARY	\$0.31281187	
			Road:	SNOHOMISH COUNTY - ROAD	\$1.10442658	
			School:	MONROE SCHOOL DISTRICT NO 103		\$2.54257101
			Other:	MONROE LIBRARY CAP FAC AREA		\$0.15264954
			Other:	VALLEY GENERAL HOSPITAL	\$0.08621326	\$0.03956440

CONSOLIDATED TAX CODE AREAS & RATES FOR TAX YEAR 2008

"TCA's" (Tax Code Areas) designate a unique set of taxing districts. They appear on tax statements. The first two columns list the Tax Code Area and regular, excess and total levy rates within that TCA. The columns to the right list levy types, taxing districts and levy rates. All rates are expressed in dollars per thousand dollars of assessed value. (Totals are accurate, but may not agree to sum of detail because of rounding)

TCA	Regular Rate/ Excess Rate		County/State of Washington		Levy	District	Rates	
							Regular	Excess
05779	\$4.13241627	\$0.72331760	City					
	\$2.77285277	\$1.90564696	Fire:					
Total:	\$6.90526905		EMS:					
			Port:					
TCA Value:	\$1,403,800		Park:	EAST COUNTY PARK AND REC DIST		\$0.03806782		
			Library	SNOISLE REGIONAL LIBRARY		\$0.31281187		
TCA Value:	\$1,403,800		Road:	SNOHOMISH COUNTY - ROAD		\$1.10442658		
			School:	MONROE SCHOOL DISTRICT NO 103		\$2.54257101		
TCA Value:	\$1,403,800		Other:	MONROE LIBRARY CAP FAC AREA		\$0.15264954		
			Other:	VALLEY GENERAL HOSPITAL		\$0.08621326	\$0.03956440	
05780	\$4.41861775	\$0.72331760	City					
	\$2.77285277	\$1.90564696	Fire:	FIRE DISTRICT NO 05		\$0.28620148		
Total:	\$7.19147052		EMS:					
			Port:					
TCA Value:	\$23,900		Park:	EAST COUNTY PARK AND REC DIST			\$0.03806782	
			Library	SNOISLE REGIONAL LIBRARY		\$0.31281187		
TCA Value:	\$23,900		Road:	SNOHOMISH COUNTY - ROAD		\$1.10442658		
			School:	MONROE SCHOOL DISTRICT NO 103			\$2.54257101	
TCA Value:	\$23,900		Other:	MONROE LIBRARY CAP FAC AREA			\$0.15264954	
			Other:	VALLEY GENERAL HOSPITAL		\$0.08621326	\$0.03956440	
05781	\$4.13241627	\$0.72331760	City					
	\$2.77285277	\$1.90564696	Fire:					
Total:	\$6.90526905		EMS:					
			Port:					
TCA Value:	\$0		Park:	EAST COUNTY PARK AND REC DIST			\$0.03806782	
			Library	SNOISLE REGIONAL LIBRARY		\$0.31281187		
TCA Value:	\$0		Road:	SNOHOMISH COUNTY - ROAD		\$1.10442658		
			School:	MONROE SCHOOL DISTRICT NO 103			\$2.54257101	
TCA Value:	\$0		Other:	MONROE LIBRARY CAP FAC AREA			\$0.15264954	
			Other:	VALLEY GENERAL HOSPITAL		\$0.08621326	\$0.03956440	

CONSOLIDATED TAX CODE AREAS & RATES FOR TAX YEAR 2008

"TCA's" (Tax Code Areas) designate a unique set of taxing districts. They appear on tax statements. The first two columns list the Tax Code Area and regular, excess and total levy rates within that TCA. The columns to the right list levy types, taxing districts and levy rates. All rates are expressed in dollars per thousand dollars of assessed value. (Totals are accurate, but may not agree to sum of detail because of rounding)

TCA	Regular Rate/	County/State of Washington	Levy	District	Rates	
	Excess Rate				Regular	Excess
05782	\$4.41861775	\$0.72331760	City			
	\$2.77285277	\$1.90564696	Fire:	FIRE DISTRICT NO 05	\$0.28620148	
			EMS:			
Total:	\$7.19147052		Port:			
			Park:	EAST COUNTY PARK AND REC DIST		\$0.03806782
			Library	SNOISLE REGIONAL LIBRARY	\$0.31281187	
TCA Value:	\$0		Road:	SNOHOMISH COUNTY - ROAD	\$1.10442658	
			School:	MONROE SCHOOL DISTRICT NO 103		\$2.54257101
			Other:	MONROE LIBRARY CAP FAC AREA		\$0.15264954
			Other:	VALLEY GENERAL HOSPITAL	\$0.08621326	\$0.03956440

SNOHOMISH COUNTY 2007 ASSESSMENTS AND LEVIES DUE IN 2008

Levy	City	Fund / Description	Valuation	Levy Rate \$ /1,000	Grand Total Taxes
	ARLINGTON	City	\$2,239,293,774	.97369002	2,180,378.00
	BOTHELL	G.O.BONDS Bond Interest and Redemption	\$3,220,738,044	.12078000	389,000.74
	BOTHELL	City	\$3,232,783,269	1.23508000	3,992,745.96
	BRIER	G.O. BOND 1995 (LIBRARY) Bond Interest and	\$932,535,969	.03302822	30,800.00
	BRIER	City	\$937,995,954	.97030185	910,139.21
	DARRINGTON	City	\$150,003,555	1.53078725	229,623.53
	EDMONDS	G.O. BOND PUB SAFETY Bond Interest and	\$7,161,206,029	.11413901	817,373.00
	EDMONDS	City	\$7,615,549,203	1.18940349	9,057,960.81
	EVERETT	City	\$13,421,441,112	2.28020272	30,603,606.51
	EVERETT	G.O. BOND SR. HOUSING 1982 Bond Interest and	\$12,850,185,197	.00964351	123,920.85
	EVERETT	G.O. BOND SR. HOUSING 1988 Bond Interest and	\$12,850,185,197	.03611195	464,045.24
	GOLD BAR	City	\$170,391,396	1.14213513	194,610.00
	GRANITE FALLS	City	\$304,649,889	1.28714142	392,127.49
	INDEX	City	\$17,317,981	1.18160425	20,463.00
	LAKE STEVENS	City	\$1,932,453,762	1.24173320	2,399,592.00
	LYNNWOOD	City	\$5,207,253,142	1.45826736	7,593,567.27
	MARYSVILLE	City	\$4,523,054,199	1.91830247	8,676,586.02
	MARYSVILLE	G.O.BOND 1986 Bond Interest and Redemption	\$4,499,187,389	.05144440	231,458.00
	MILL CREEK	City	\$2,998,120,588	1.60695078	4,817,832.23
	MONROE	G.O. BOND 1990 FIRE Bond Interest and	\$1,370,853,667	.06492305	89,000.00
	MONROE	City	\$1,963,989,458	.93024685	1,826,995.00
	MOUNTLAKE TERRACE	City	\$2,342,855,639	1.27026953	2,976,058.13
	MOUNTLAKE TERRACE	G.O. BOND Bond Interest and	\$2,320,624,974	.07118772	165,200.00
	MUKILTEO	City	\$4,044,382,739	1.07222446	4,336,486.08
	SNOHOMISH	City	\$1,147,261,357	.82156267	942,547.10
	SNOHOMISH	G.O. BOND-1994 Bond Interest and Redemption	\$1,076,703,901	.05461576	58,805.00
	STANWOOD	City	\$837,739,709	2.09095568	1,751,676.60
	STANWOOD	G.O. BOND 2000 Bond Interest and Redemption	\$831,834,409	.14507384	120,677.41
	STANWOOD	G.O. BOND 1994 Bond Interest and Redemption	\$831,834,409	.12237750	101,797.81
	SULTAN	City	\$458,778,620	1.40296353	643,649.67
	SULTAN	G.O. BOND 2004 Bond Interest and Redemption	\$456,565,280	.06799685	31,045.00

SNOHOMISH COUNTY 2007 ASSESSMENTS AND LEVIES DUE IN 2008

Levy	City (continued) Fund / Description	Valuation	Levy Rate \$ /1,000	Grand Total Taxes
	WOODWAY City	\$639,355,034	.70639719	451,638.60
	Sub-Total Regular	\$54,184,670,380		83,998,283.21
	Sub-Total Excess Levies:	\$48,402,454,465		2,623,123.05
	Total For City	\$102,587,124,845		86,621,406.26

Levy	County Tax Fund / Description	Valuation	Levy Rate \$ /1,000	Grand Total Taxes
	COUNTY REGULAR Veteran's Relief	\$99,315,203,205	.00442694	439,662.00
	COUNTY REGULAR River Improvement	\$99,315,203,205	.00330249	327,987.00
	COUNTY REGULAR Community Services Mental Health	\$99,315,203,205	.00491882	488,514.00
	COUNTY CONSERVATION FUTURES Conservation Futures	\$99,315,203,205	.03178195	3,156,430.44
	COUNTY REGULAR County General - Current Expenses	\$99,315,203,205	.67396858	66,935,326.75
	COUNTY REGULAR Development Disabilities	\$99,315,203,205	.00491882	488,514.00
	Sub-Total Regular	\$99,315,203,205		71,836,434.19
	Sub-Total Excess Levies:	\$0		.00
	Total For County Tax	\$99,315,203,205		71,836,434.19

Levy	Emergency Medical Services Fund / Description	Valuation	Levy Rate \$ /1,000	Grand Total Taxes
	ARLINGTON EMS 2006-2011 Emerg. Medical Serv.	\$2,239,293,774	.38681704	866,197.00
	BOTHELL EMS 2006-2011 Emerg. Medical Serv.	\$3,232,783,269	.19102797	617,552.03
	BRIER EMS PERMANENT 2003-ON Emerg. Medical Serv.	\$937,995,954	.25045532	234,926.08
	EDMONDS EMS PERMANENT 2004-ON Emerg. Medical Serv.	\$7,615,549,203	.32132534	2,447,068.91
	EVERETT EMS PERMANENT 2001-ON Emerg. Medical Serv.	\$13,421,441,112	.31669436	4,250,494.76
	LYNNWOOD EMS 2007-2016 Emerg. Medical Serv.	\$5,207,253,142	.45363080	2,362,170.40
	MARYSVILLE EMS PERMANENT 2005-ON Emerg. Medical	\$4,523,054,199	.33978787	1,536,878.94
	MILL CREEK EMS 2005-2010 Emerg. Medical Serv.	\$2,998,120,588	.16953404	508,283.49
	MOUNTLAKE TERRACE EMS PERMANENT 2005-ON Emerg.	\$2,342,855,639	.34450533	807,126.25
	MUKILTEO EMS 2005-2010 Emerg. Medical Serv.	\$4,044,382,739	.21301661	861,520.70
	STANWOOD EMS PERMANENT 2005-ON Emerg. Medical Serv.	\$837,739,709	.32410592	271,516.40
	WOODWAY EMS 2004-2009 Emerg. Medical Serv.	\$639,355,034	.33749292	215,777.80
	FIRE DIST 01 EMS PERMANENT 2002-ON Emerg. Medical	\$15,340,419,214	.50000000	7,670,209.61

SNOHOMISH COUNTY 2007 ASSESSMENTS AND LEVIES DUE IN 2008

Levy	Emergency Medical Services Fund / Description	(continued)	Valuation	Levy Rate \$ /1,000	Grand Total Taxes
FIRE DIST 03	EMS PERMANENT 2001-ON	Emerg. Medical	\$3,690,877,113	.50000000	1,845,438.56
FIRE DIST 04	EMS 2008 - 2013	Emerg. Medical Serv.	\$3,951,483,615	.32543726	1,285,960.00
FIRE DIST 05	EMS PERMANENT 2004-ON	Emerg. Medical	\$907,760,374	.28620148	259,802.36
FIRE DIST 07	EMS 2005-2010	Emerg. Medical Serv.	\$8,933,624,688	.16576902	1,480,918.25
FIRE DIST 08	EMS PERMANENT 2000-ON	Emerg. Medical	\$4,919,124,142	.26552257	1,306,138.46
FIRE DIST 10	EMS 2006-2011	Emerg. Medical Serv.	\$1,140,628,423	.18442202	210,357.00
FIRE DIST 12	EMS PERMANENT 2005-ON	Emerg. Medical	\$3,888,798,857	.37986305	1,477,210.98
FIRE DIST 14	EMS 2005-2010	Emerg. Medical Serv.	\$1,537,896,815	.33501218	515,214.17
FIRE DIST 15	EMS PERMANENT 2008-ON	Emerg. Medical	\$475,225,028	.25000000	118,806.26
FIRE DIST 17	EMS 2000-2009	Emerg. Medical Serv.	\$1,350,994,649	.25180424	340,186.18
FIRE DIST 18	EMS 2006-2011	Emerg. Medical Serv.	\$776,477,160	.35406251	274,921.45
FIRE DIST 19	EMS 2006-2011	Emerg. Medical Serv.	\$532,793,208	.33926074	180,755.82
FIRE DIST 21	EMS 2006-2011	Emerg. Medical Serv.	\$1,101,978,086	.39187059	431,832.80
FIRE DIST 22	EMS PERMANENT 2005-ON	Emerg. Medical	\$680,707,182	.34768684	236,672.93
FIRE DIST 23	EMS 2006-2011	Emerg. Medical Serv.	\$43,950,389	.40722415	17,897.66
FIRE DIST 24	EMS 2006-2011	Emerg. Medical Serv.	\$343,446,705	.30980328	106,400.91
FIRE DIST 25	EMS 2006-2011	Emerg. Medical Serv.	\$129,887,898	.37309865	48,461.00
FIRE DIST 26	EMS PERMANENT 2005-ON	Emerg. Medical	\$420,099,629	.36023564	151,334.86
FIRE DIST 28	EMS1 2008-2013	Emerg. Medical Serv.	\$93,756,653	.25000000	23,439.16
FIRE DIST 28	EMS2 2005-2010	Emerg. Medical Serv.	\$93,756,653	.18739033	17,569.09
Sub-Total Regular			\$98,393,510,843		32,979,040.27
Sub-Total Excess Levies:			\$0		.00
Total For Emergency Medical			\$98,393,510,843		32,979,040.27

Levy	Fire Fund / Description		Valuation	Levy Rate \$ /1,000	Grand Total Taxes
FIRE DIST 01	G.O. BOND 2003	Fire Protection	\$16,001,934,251	.14372256	2,299,839.00
FIRE DIST 01	EXPENSE	Fire Protection	\$15,340,419,214	1.32566204	20,336,211.42
FIRE DIST 03	G.O. BOND 1990	Bond Interest and Redemption	\$2,264,203,198	.04416328	99,994.64
FIRE DIST 03	EXPENSE	Fire Protection	\$3,652,348,313	1.16700785	4,262,319.16
FIRE DIST 04	EXPENSE	Fire Protection	\$3,911,807,115	.78906651	3,086,675.97

SNOHOMISH COUNTY 2007 ASSESSMENTS AND LEVIES DUE IN 2008

Levy	Fire (continued) Fund / Description	Valuation	Levy Rate \$ /1,000	Grand Total Taxes
FIRE DIST 04	G.O. BOND 1994 Bond Interest and Redemption	\$2,908,726,521	.05935526	172,648.22
FIRE DIST 05	EXPENSE Fire Protection	\$888,845,174	1.50000000	1,333,267.76
FIRE DIST 07	EXPENSE Fire Protection	\$8,933,624,688	1.30583400	11,665,830.90
FIRE DIST 08	EXPENSE Fire Protection	\$4,879,489,942	1.27833509	6,237,623.19
FIRE DIST 10	EXPENSE Fire Protection	\$1,140,628,423	.87236804	995,047.78
FIRE DIST 12	EXPENSE Fire Protection	\$3,871,732,057	1.06132388	4,109,161.68
FIRE DIST 14	EXPENSE Fire Protection	\$1,496,873,815	1.27886493	1,914,299.43
FIRE DIST 15	EXPENSE Fire Protection	\$456,503,828	.88568810	404,320.01
FIRE DIST 16	EXPENSE Fire Protection	\$469,491,793	.41320878	193,998.13
FIRE DIST 17	EXPENSE Fire Protection	\$1,303,718,449	1.01599956	1,324,577.37
FIRE DIST 18	EXPENSE Fire Protection	\$748,586,860	1.30938880	980,191.25
FIRE DIST 19	EXPENSE Fire Protection	\$508,482,808	.82144706	417,691.71
FIRE DIST 19	G.O. BOND 1998 Bond Interest and Redemption	\$505,953,523	.18817254	95,206.56
FIRE DIST 21	EXPENSE Fire Protection	\$1,050,340,386	.41642716	437,390.26
FIRE DIST 22	EXPENSE Fire Protection	\$653,426,282	.73807437	482,277.19
FIRE DIST 23	EXPENSE Fire Protection	\$41,968,089	.54193747	22,744.08
FIRE DIST 24	EXPENSE Fire Protection	\$330,820,405	.47697014	157,791.45
FIRE DIST 25	EXPENSE Fire Protection	\$122,042,798	.53442244	65,222.41
FIRE DIST 26	EXPENSE Fire Protection	\$410,029,429	1.29747738	532,003.91
FIRE DIST 26	GO BOND Bond Interest and Redemption	\$405,729,762	.21608839	87,673.49
FIRE DIST 26	EXPENSE Fire Protection	\$410,029,429	.02438849	10,000.00
FIRE DIST 27	EXPENSE Fire Protection	\$101,686,973	1.00000000	101,686.97
FIRE DIST 28	GO BOND Bond Interest and Redemption	\$88,136,133	.16999990	14,983.13
FIRE DIST 28	EXPENSE Fire Protection	\$88,631,953	1.00455261	89,035.46
Sub-Total Regular		\$50,811,528,223		59,159,367.49
Sub-Total Excess Levies:		\$22,174,683,388		2,770,345.04
Total For Fire		\$72,986,211,611		61,929,712.53

SNOHOMISH COUNTY 2007 ASSESSMENTS AND LEVIES DUE IN 2008

Levy	Library Fund / Description	Valuation	Levy Rate \$ /1,000	Grand Total Taxes
	GRANITE FALLS LCFA G.O. BOND Bond Interest and	\$1,573,733,122	.07589179	119,433.42
	KING COUNTY LIBRARY Library	\$3,232,783,269	.39186000	1,266,798.45
	KING COUNTY LIBRARY G.O. BOND Bond Interest and	\$3,220,738,044	.03500000	112,725.83
	KING COUNTY LIBRARY G.O. BOND 2006 Bond Interest and	\$3,220,738,044	.02650000	85,349.56
	MONROE LCFA G.O. BOND Bond Interest and Redemption	\$3,539,279,240	.15264954	540,269.35
	SNOHOMISH LCFA G.O. BOND Bond Interest and Redemption	\$7,884,183,475	.07588076	598,257.80
	SNO-ISLE REGIONAL LIBRARY Library	\$78,625,330,163	.31281187	24,594,936.92
	Sub-Total Regular	\$81,858,113,432		25,861,735.37
	Sub-Total Excess Levies:	\$19,438,671,925		1,456,035.96
	Total For Library	\$101,296,785,357		27,317,771.33

Levy	Local School Fund / Description	Valuation	Levy Rate \$ /1,000	Grand Total Taxes
	SCHOOL 016 BONDS Bond Interest and Redemption	\$4,011,277,604	1.18691100	4,761,029.51
	SCHOOL 330 BONDS Bond Interest and Redemption	\$356,786,797	.90275841	322,092.28
	SCHOOL 015 BONDS Bond Interest and Redemption	\$22,918,397,503	1.16500292	26,700,000.00
	SCHOOL 015 CAPITAL PROJECTS Local School	\$22,918,397,503	.53232343	12,200,000.00
	SCHOOL 002 BONDS Bond Interest and Redemption	\$16,673,166,017	2.05120011	34,200,000.00
	SCHOOL 332 BONDS Bond Interest and Redemption	\$1,573,733,122	1.70391815	2,681,512.43
	SCHOOL 332 CAPITAL PROJECTS Local School	\$1,573,733,122	.29263788	460,533.92
	SCHOOL 004 BONDS Bond Interest and Redemption	\$4,523,834,840	1.61572980	7,309,294.74
	SCHOOL 306 BONDS Bond Interest and Redemption	\$2,102,063,911	1.32223310	2,779,418.47
	SCHOOL 025 BONDS Bond Interest and Redemption	\$7,402,529,896	1.93159889	14,298,718.53
	SCHOOL 103 BONDS Bond Interest and Redemption	\$5,423,767,625	.86564916	4,695,079.91
	SCHOOL 006 BONDS Bond Interest and Redemption	\$13,966,282,688	1.42471697	19,898,000.00
	SCHOOL 006 CAPITAL PROJECTS Local School	\$13,966,282,688	.22554319	3,150,000.00
	SCHOOL 417 BONDS Bond Interest and Redemption	\$7,837,861,912	1.77960000	13,948,259.06
	SCHOOL 417 CAPITAL PROJECTS Local School	\$7,837,861,912	.21033000	1,648,537.50
	SCHOOL 201 BONDS Bond Interest and Redemption	\$7,833,508,195	2.30552467	18,060,346.36
	SCHOOL 201 TRANSPORTATION Local School	\$7,833,508,195	.18175330	1,423,765.96
	SCHOOL 401 BONDS Bond Interest and Redemption	\$2,570,426,426	.97641069	2,509,791.83

SNOHOMISH COUNTY 2007 ASSESSMENTS AND LEVIES DUE IN 2008

Levy	Local School (continued) Fund / Description	Valuation	Levy Rate \$ /1,000	Grand Total Taxes
SCHOOL 311 BONDS	Bond Interest and Redemption	\$1,403,803,247	.90251821	1,266,958.00
Sub-Total Regular		\$0		.00
Sub-Total Excess Levies:		\$152,727,223,203		172,313,338.50
Total For Local School		\$152,727,223,203		172,313,338.50

Levy	Local School M&O Fund / Description	Valuation	Levy Rate \$ /1,000	Grand Total Taxes
SCHOOL 016 M & O	Local School	\$4,011,277,604	1.99667992	8,009,237.46
SCHOOL 330 M & O	Local School	\$356,786,797	2.40702819	858,795.88
SCHOOL 015 M & O	Local School	\$22,918,397,503	1.49225093	34,200,000.00
SCHOOL 002 M & O	Local School	\$16,673,166,017	1.94923967	32,499,996.71
SCHOOL 332 M & O	Local School	\$1,573,733,122	2.05294087	3,230,781.05
SCHOOL 063 M & O	Local School	\$91,098,733	1.83401513	167,076.45
SCHOOL 004 M & O	Local School	\$4,523,834,840	2.26513757	10,247,108.26
SCHOOL 306 M & O	Local School	\$2,102,063,911	1.81608495	3,817,526.64
SCHOOL 025 M & O	Local School	\$7,402,529,896	2.31267152	17,119,620.04
SCHOOL 103 M & O	Local School	\$5,423,767,625	1.67692185	9,095,234.44
SCHOOL 006 M & O	Local School	\$13,966,282,688	1.77711554	24,819,698.00
SCHOOL 417 M & O	Local School	\$7,837,861,912	1.63045000	12,779,241.95
SCHOOL 201 M & O	Local School	\$7,833,508,195	1.96309690	15,377,935.66
SCHOOL 401 M & O	Local School	\$2,570,426,426	1.46111860	3,755,697.87
SCHOOL 311 M & O	Local School	\$1,403,803,247	2.29008374	3,214,826.99
Sub-Total Regular		\$0		.00
Sub-Total Excess Levies:		\$98,688,538,516		179,192,777.40
Total For Local School M&O		\$98,688,538,516		179,192,777.40

Levy	Other Ad Valorem Fund / Description	Valuation	Levy Rate \$ /1,000	Grand Total Taxes
HOSPITAL DIST 1	MAINTENANCE Hospital	\$15,181,210,610	.08621326	1,308,821.71
HOSPITAL DIST 1	G.O. BOND 1991 Bond Interest and	\$15,094,272,259	.03956440	597,195.81
HOSPITAL DIST 2	MAINTENANCE Hospital	\$24,666,507,978	.07764341	1,915,191.91

SNOHOMISH COUNTY 2007 ASSESSMENTS AND LEVIES DUE IN 2008

Levy	Other Ad Valorem (continued) Fund / Description	Valuation	Levy Rate \$ /1,000	Grand Total Taxes
	HOSPITAL DIST 2 G.O. BONDS Bond Interest and Redemption	\$24,460,482,918	.08188716	2,002,999.42
	HOSPITAL DIST 3 G.O. BONDS Hospital	\$4,195,713,975	.67932845	2,850,267.88
	HOSPITAL DIST 3 MAINTENANCE Hospital	\$4,222,645,893	.26281008	1,109,753.91
	Sub-Total Regular	\$44,070,364,481		4,333,767.53
	Sub-Total Excess Levies:	\$43,750,469,152		5,450,463.11
	Total For Other Ad Valorem	\$87,820,833,633		9,784,230.64

Levy	Park Fund / Description	Valuation	Levy Rate \$ /1,000	Grand Total Taxes
	EAST COUNTY PARK & REC GO BOND Bond Interest and	\$5,381,097,041	.03806782	204,846.63
	NORTHSHORE PARK & REC GO BOND Bond Interest and	\$7,829,857,216	.02983000	233,564.64
	Sub-Total Regular	\$0		.00
	Sub-Total Excess Levies:	\$13,210,954,257		438,411.27
	Total For Park	\$13,210,954,257		438,411.27

Levy	Port Fund / Description	Valuation	Levy Rate \$ /1,000	Grand Total Taxes
	PORT OF EDMONDS MAINTENANCE Port - General	\$4,557,708,677	.08776340	400,000.00
	PORT OF EVERETT MAINTENANCE Port - General	\$14,600,784,299	.27635502	4,035,000.00
	Sub-Total Regular	\$19,158,492,976		4,435,000.00
	Sub-Total Excess Levies:	\$0		.00
	Total For Port	\$19,158,492,976		4,435,000.00

Levy	Road Fund / Description	Valuation	Levy Rate \$ /1,000	Grand Total Taxes
	ROAD DISTRICT County Road	\$45,130,532,825	1.10442658	49,843,360.09
	Sub-Total Regular	\$45,130,532,825		49,843,360.09
	Sub-Total Excess Levies:	\$0		.00
	Total For Road	\$45,130,532,825		49,843,360.09

SNOHOMISH COUNTY 2007 ASSESSMENTS AND LEVIES DUE IN 2008

Levy	State School Fund / Description	Valuation	Levy Rate \$ /1,000	Grand Total Taxes
STATE SCHOOL	State School	\$99,311,912,593	1.90543645	189,232,538.00
STATE SCHOOL	State School	\$99,311,912,593	.00021051	20,906.00
Sub-Total Regular		\$198,623,825,186		189,253,444.00
Sub-Total Excess Levies:		\$0		.00
Total For State School		\$198,623,825,186		189,253,444.00
Grand Total Regular				\$521,700,432.15
Grand Total Excess Levies:				\$364,244,494.33
Grand Total:				\$885,944,926.48