

Snohomish County Assessor's Office

Mass Appraisal Report

Residential Neighborhood: 3511000 - 3511905

Appraisal Date: January 1, 2008



Summary

Appraisal Date: January 1, 2008
Assessment Year/Tax Year: 2008 Assessment / 2009 Tax
Last Physical Inspection: 2008 Assessment / 2009 Tax
Prior Appraisal Date: January 1, 2007
Prior Assessment Year/Tax Year: 2007 Assessment / 2008 Tax

Appraisal Area (Neighborhood): 3511000, 3511001, 3511901, 3511902, 3511903, 3511904 & 3511905

Parcels Appraised: 8,609

Summary Of Value Change:

	<u>2007</u>	<u>2008</u>	<u>Value Change</u>	<u>% Change</u>
Land:	2,237,422,200	2,298,082,800	60,660,600	2.7%
Improvements:	1,558,942,300	1,468,126,100	-90,816,200	-5.8%
Total:	3,796,364,500	3,766,208,900	-30,155,600	-0.8%

Snohomish County Assessor's Office

Mass Appraisal Report

Residential Neighborhood: 3511000 - 3511905

Appraisal Date: January 1, 2008



Summary

Appraisal Level and Uniformity

Study Period: January 1 through December 31, 2007

Number of Sales: 548

	2007	2008	Change	% Change
Median Ratio:	0.9473	0.9062	-0.0411	-4.3%
Mean Ratio:	0.9471	0.9144	-0.0326	-3.4%
Weighted Mean:	0.9399	0.9046	-0.0353	-3.8%
PRD:	1.0076	1.0109	0.0033	0.3%
COD:	0.0707	0.0608	-0.0100	-14.1%

Data Sources: All data in this report summarized from pre-certification Residential Characteristics extract and Abstract Report dated: **05/13/2008**

Snohomish County Assessor's Office

Mass Appraisal Report

Residential Neighborhood: 3511000 - 3511905

Appraisal Date: January 1, 2008



Summary

Ratio of Assessed Value

To Sales Price over Time

**Avg Ratio of 2008 Assessed Values to 2007 Sales Prices
For Single Family Residences
In Snohomish County**

NOTE: Declining ratios indicate rising sales prices and rising ratios indicate declining sales prices.



Snohomish County Assessor's Office

Mass Appraisal Report

Residential Neighborhood: 3511000 - 3511905

Appraisal Date: January 1, 2008

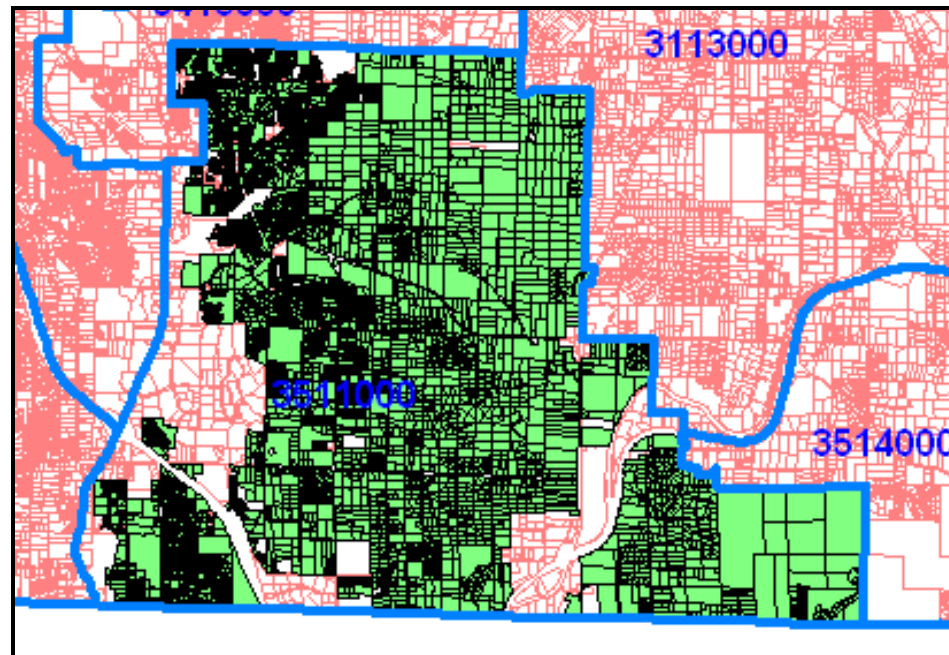


Appraisal Area

Neighborhood Boundary

And Member Parcels

- Legend
Red: Parcels
Green: Member Parcels
Blue: Region Boundary



The map above shows the economic region known as Neighborhood 3511000 - 3511905 (AKA BMA 3511000 - 3511905) and its member parcels.

The 'blue' boundary delineates the economic region (neighborhood). Parcels with residential zoning, which lie within the economic region, are denoted in 'green'. Everything else is 'commercial' property which lies within the residential economic region.

Snohomish County Assessor's Office

Mass Appraisal Report

Residential Neighborhood: 3511000 - 3511905

Appraisal Date: January 1, 2008



Appraisal Area

Neighborhood Description

An area beginning at the King/Snohomish County line, then north for approximately 4 miles and east of Hwy 527 (Bothell-Everett Hwy.) within School District 417.

Snohomish County Assessor's Office

Mass Appraisal Report

Residential Neighborhood: 3511000 - 3511905

Appraisal Date: January 1, 2008



Value Change Summary

**Value Change Summary
By Abstract Group**

Property Class	Number of Parcels		2007 Certified Total Value	2008 Calculated Total Value	Value Change	% Change
Agricultural	32	L:	36,798,900	36,305,600	-493,300	-1.3%
		B:	3,545,300	3,270,200	-275,100	-7.8%
		T:	40,344,200	39,575,800	-768,400	-1.9%
Industrial	1	L:	307,800	307,800	0	0.0%
		B:	70,700	75,400	4,700	6.6%
		T:	378,500	383,200	4,700	1.2%
Commercial	62	L:	76,960,000	75,886,300	-1,073,700	-1.4%
		B:	48,422,500	48,622,800	200,300	0.4%
		T:	125,382,500	124,509,100	-873,400	-0.7%
Residential	7373	L:	1,894,227,000	1,895,601,000	1,374,000	0.1%
		B:	1,501,722,200	1,411,732,000	-89,990,200	-6.0%
		T:	3,395,949,200	3,307,333,000	-88,616,200	-2.6%
Multifamily	13	L:	4,042,000	3,976,800	-65,200	-1.6%
		B:	4,047,800	4,280,700	232,900	5.8%
		T:	8,089,800	8,257,500	167,700	2.1%
Forest	16	L:	10,890,900	10,860,500	-30,400	-0.3%
		B:	142,800	145,000	2,200	1.5%
		T:	11,033,700	11,005,500	-28,200	-0.3%
Other	1112	L:	214,195,600	275,144,800	60,949,200	28.5%
		B:	991,000	0	-991,000	-100.0%
		T:	215,186,600	275,144,800	59,958,200	27.9%

Snohomish County Assessor's Office

Mass Appraisal Report

Residential Neighborhood: 3511000 - 3511905

Appraisal Date: January 1, 2008



Value Change Summary

**Value Change Summary
By Abstract Group**

Property Class	Number of Parcels		2007 Certified Total Value	2008 Calculated Total Value	Value Change	% Change
Totals	8609	L:	2,237,422,200	2,298,082,800	60,660,600	2.7%
		B:	1,558,942,300	1,468,126,100	-90,816,200	-5.8%
		T:	3,796,364,500	3,766,208,900	-30,155,600	-0.8%

- Agriculture: Farms General, Open Space Ag, Open Space General
- Industrial: Manufacturing Facilities
- Commercial: Retail, Schools and Churches
- Residential: Single Family Residences, Condominiums and Manufactured Homes
- Multifamily: All Multiple Family Parcels Including Duplexes and Tri-plexes
- Forest: Classified Forest Land and Open Space Timber
- Other: All Remaining Categories Including Vacant Land

Snohomish County Assessor's Office

Mass Appraisal Report

Residential Neighborhood: 3511000 - 3511905

Appraisal Date: January 1, 2008



Neighborhood Profile

Neighborhood Profile By Property Class	Property Class / Use Code	Parcel Count	Sold Parcels	% Sold
	110-Sr Cit Exemption Residual	15		
	111-Single Family Residence	5759	396	6.88%
	112-2 Single Family Residences	53		
	116-Comon Wall SFR	58	7	12.07%
	117-Manufac Home (Leased Site)	26		
	118-Manufac Home (Owned Site)	227	8	3.52%
	119-Manuf Home (MHP)	719	41	5.70%
	122-Duplex	11		
	130-Mult Family 5-7 units	2		
	141-SFR Condominium Detached	456	81	17.76%
	142-SFR Condominium CommonWall	20	6	30.00%
	156-Mobile Park 301Units or more	1		
	175-Religious Residence	1		
	179-Other Group Quarters	2		
	183-Non Residential Structure	37	1	2.70%
	184-Septic System	1	1	100.00%
	186-Septic System & Well	2		
	339-Other Primary Metal	1		
	429-Other Motor Vehicle Transp	1		
	456-Local Access Streets	6		
	459-Other Highway NEC	7		
	471-Telephone Communication	2		
	479-Other Communications (NEC)	1		

Snohomish County Assessor's Office

Mass Appraisal Report

Residential Neighborhood: 3511000 - 3511905

Appraisal Date: January 1, 2008



Neighborhood Profile

Neighborhood Profile By Property Class	Property Class / Use Code	Parcel Count	Sold Parcels	% Sold
	481-Electric Utility	7		
	482-Gas Utility	2		
	483-Water Util & Irrig & Stg	2		
	489-Other utilities, NEC	2		
	502-Coml Condo Manufacturing	1		
	519-Other Wholesale Trade NEC	1		
	624-Funeral/Crematory Services	1		
	672-Protective Functions	2		
	681-Nursery, Primary, Second Sch	4		
	683-Special Training/Schooling	2		
	691-Religious Activities	8		
	741-Sports Activities	7		
	761-Parks, General Recreation	2		
	830-Open Space Agriculture	16		
	880-DF Timber Acres	10		
	881-DF Timber Acres	1		
	890-Other Resource Production	1		
	910-Undeveloped Land	971	7	0.72%
	911-Vacant Site/Mobile Park	22		
	914-Vacant Condo Lot	61		
	915-Common Areas	49		
	916-Water Retention Area	8		
	940-Open Space General	16		
	950-Open Space Timber	5		

Snohomish County Assessor's Office

Mass Appraisal Report

Residential Neighborhood: 3511000 - 3511905

Appraisal Date: January 1, 2008



Neighborhood Profile

Neighborhood Profile By Property Class	Property Class / Use Code	Parcel Count	Sold Parcels	% Sold
	Grand Total	8609	548	6.4%

Snohomish County Assessor's Office

Mass Appraisal Report

Residential Neighborhood: 3511000 - 3511905

Appraisal Date: January 1, 2008



Neighborhood Profile

Neighborhood Profile By Land Type	Land Type	Parcel Count	Sold Parcels	% Sold
	N/A	827	41	4.96%
21	Designated Forest	2		
22	Open Space Forest	3		
23	Open Space General	9		
24	Open Space Ag	6		
25	Designated Forest	6		
27	Sewered Site	211	10	4.74%
28	Sewered Site	995	45	4.52%
29	Sewered Site	1259	105	8.34%
3	Sewered Site	1505	167	11.10%
33	Septic Site	1106	33	2.98%
4	Septic Site	204	11	5.39%
41	Septic Site	98	3	3.06%
46	Spt/Well Site	48	2	4.17%
54	No Perk	14	1	7.14%
55	Sewered Acreage	192	3	1.56%
56	Spt/Wtr Acreage	696	6	0.86%
57	Other Acreage Type	368	4	1.09%
58	Other Acreage Type	79	1	1.27%
59	Other Acreage Type	73	3	4.11%
6	Exception	52	18	34.62%
61	Exception	517	81	15.67%
62	Exception	20	6	30.00%
63	Exception	58	7	12.07%

Snohomish County Assessor's Office

Mass Appraisal Report

Residential Neighborhood: 3511000 - 3511905

Appraisal Date: January 1, 2008



Neighborhood Profile

Neighborhood Profile By Land Type	Land Type	Parcel Count	Sold Parcels	% Sold
	65 Topo Problems I	9		
	66 Topo Problems II	52		
	86 Utility Easement (P/L)	20		
	Contiguous - less than 1 acre	26		
	C Contiguous	2		
	CA Common Areas	54		
	LF Land detail not used	3		
	U1 Waterfront I	20	1	5.00%
	U2 Waterfront II	28		
	UD Undevelopable Land	47		
	Grand Total	8609	548	6.4%

N/A: Building Only Accounts (Parcels With No Land)

Snohomish County Assessor's Office

Mass Appraisal Report

Residential Neighborhood: 3511000 - 3511905

Appraisal Date: January 1, 2008



Neighborhood Profile

Neighborhood Profile By House Type	House Type / Stories	Parcel Count	Sold Parcels	% Sold
	11 - 1 Story	1166	31	2.66%
	12 - 1 Story Basement	280	5	1.79%
	14 - 1 1/2 Story	137	2	1.46%
	15 - 1 1/2 Story Basement	35		
	17 - 2 Story	3372	378	11.21%
	18 - 2 Story Basement	218	24	11.01%
	20 - 2+ Story	19	8	42.11%
	21 - 2+ Story Basement	1		
	23 - Split Entry	621	29	4.67%
	24 - Tri Level	470	13	2.77%
	27 - Multi Level	1		
	71 - DW Manufactured Home	733	44	6.00%
	72 - DWB Manufactured Home	3		
	74 - SW Manufactured Home	185	5	2.70%
	77 - TW Manufactured Home	8		
	N/A	1360	9	0.66%
	Grand Total	8609	548	6.4%

N/A: Land Only Accounts Or Non Single Family Structures

Snohomish County Assessor's Office

Mass Appraisal Report

Residential Neighborhood: 3511000 - 3511905

Appraisal Date: January 1, 2008



Neighborhood Profile

Neighborhood Profile By Structure Quality / Grade	Quality / Grade	Parcel Count	Sold Parcels	% Sold
	15 Sub Standard	1		
	25 Low	55	2	3.64%
	35 Fair	918	31	3.38%
	41 Average Minus	9		
	45 Average	2487	95	3.82%
	49 Average Plus	1614	199	12.33%
	55 Good	1554	150	9.65%
	65 Very Good	592	61	10.30%
	75 Excellent	19	1	5.26%
	N/A	1360	9	0.66%
	Grand Total	8609	548	6.4%

N/A: Land Only Accounts Or Miscellaneous Structures (Barns, Sheds, etc).

Snohomish County Assessor's Office

Mass Appraisal Report

Residential Neighborhood: 3511000 - 3511905

Appraisal Date: January 1, 2008



Neighborhood Profile

Neighborhood Profile By Year Built Range	Year Built Range	Parcel Count	Sold Parcels	% Sold
	1899 & older	4		
	1900 - 1909	5		
	1910 - 1919	5		
	1920 - 1929	46		
	1930 - 1939	51	2	3.92%
	1940 - 1949	86	1	1.16%
	1950 - 1959	87	2	2.30%
	1960 - 1969	468	10	2.14%
	1970 - 1979	1530	56	3.66%
	1980 - 1989	1709	57	3.34%
	1990 - 1999	1210	53	4.38%
	2000 to the present	2047	358	17.49%
	N/A	1361	9	0.66%
	Grand Total	8609	548	6.4%

N/A: Land Only Accounts Or Non Single Family Structures

Snohomish County Assessor's Office

Mass Appraisal Report

Residential Neighborhood: 3511000 - 3511905

Appraisal Date: January 1, 2008



Neighborhood Profile

Neighborhood Profile By Total Living Area Range	Total Living Area Range	Parcel Count	Sold Parcels	% Sold
	N/A	1360	9	0.66%
	1 - 499	4		
	500 - 749	61		
	750 - 999	372	16	4.30%
	1000 - 1249	464	16	3.45%
	1250 - 1499	731	39	5.34%
	1500 - 1749	677	50	7.39%
	1750 - 1999	823	58	7.05%
	2000 - 2249	911	46	5.05%
	2250 - 2499	734	70	9.54%
	2500 - 2749	608	50	8.22%
	2750 - 2999	596	39	6.54%
	3000 - 3249	441	47	10.66%
	3250 - 3499	380	71	18.68%
	3500 - 3749	156	15	9.62%
	3750 - 3999	102	7	6.86%
	4000 - 4249	82	7	8.54%
	4250 - 4499	35	1	2.86%
	4500 - 4749	27	5	18.52%
	4750 - 4999	9	1	11.11%
	5000 - Over	36	1	2.78%
	Grand Total	8609	548	6.4%

N/A: Parcels Without Structures or Parcel With Structures Which Do Not Have Living Area

Snohomish County Assessor's Office

Mass Appraisal Report

Residential Neighborhood: 3511000 - 3511905

Appraisal Date: January 1, 2008



Performance Analysis

Performance Analysis

All Sales

Item	2007	2008
Total Assessed Value	258,538,300	248,819,900
Total Sales Price	275,065,616	275,065,616
Average Assessed Value	471,785	454,051
Average Sales Price	501,945	501,945
Number in Sample	548	548
Median Ratio	0.9473	0.9062
Mean (Average) Ratio	0.9471	0.9144
Weighted Mean (S.W.A.) Ratio	0.9399	0.9046
Regression Index (P.R.D.)	1.0076	1.0109
Coefficient of Dispersion (C.O.D.)	0.0707	0.0608

Snohomish County Assessor's Office

Mass Appraisal Report

Residential Neighborhood: 3511000 - 3511905

Appraisal Date: January 1, 2008

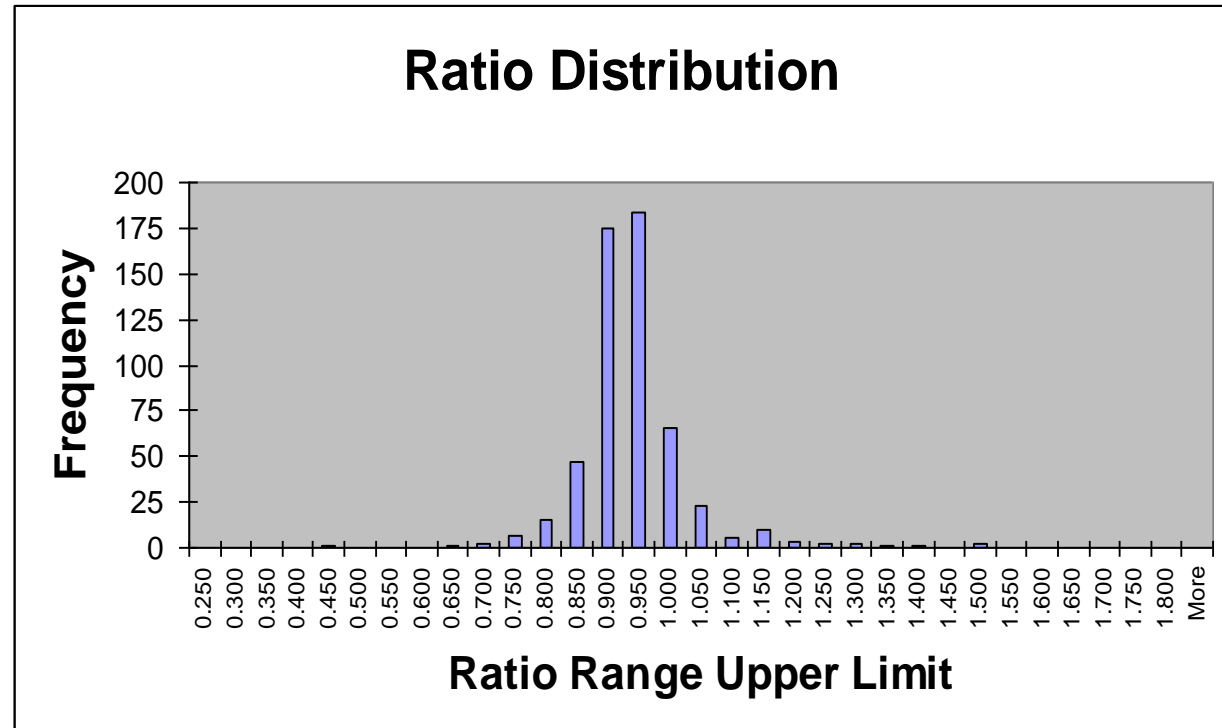


Performance Analysis

Ratio Distribution Histogram

All Use Codes

Sales Dated 2007



Each 'tic' on the 'X' axis represents the upper limit of the ratio range. For example, The bar associated with position 1.00 represents all of the parcels whose ratio is greater than 0.95 and less than or equal to 1.00

Snohomish County Assessor's Office

Mass Appraisal Report

Residential Neighborhood: 3511000 - 3511905

Appraisal Date: January 1, 2008



Performance Analysis

Performance Analysis
Use Code 111

Item	2007	2008
Total Assessed Value	213,998,500	205,947,900
Total Sales Price	227,721,250	227,721,250
Average Assessed Value	540,400	520,070
Average Sales Price	575,054	575,054
Number in Sample	396	396
Median Ratio	0.9519	0.9090
Mean (Average) Ratio	0.9511	0.9128
Weighted Mean (S.W.A.) Ratio	0.9397	0.9044
Regression Index (P.R.D.)	1.0121	1.0093
Coefficient of Dispersion	0.0588	0.0530

Snohomish County Assessor's Office

Mass Appraisal Report

Residential Neighborhood: 3511000 - 3511905

Appraisal Date: January 1, 2008

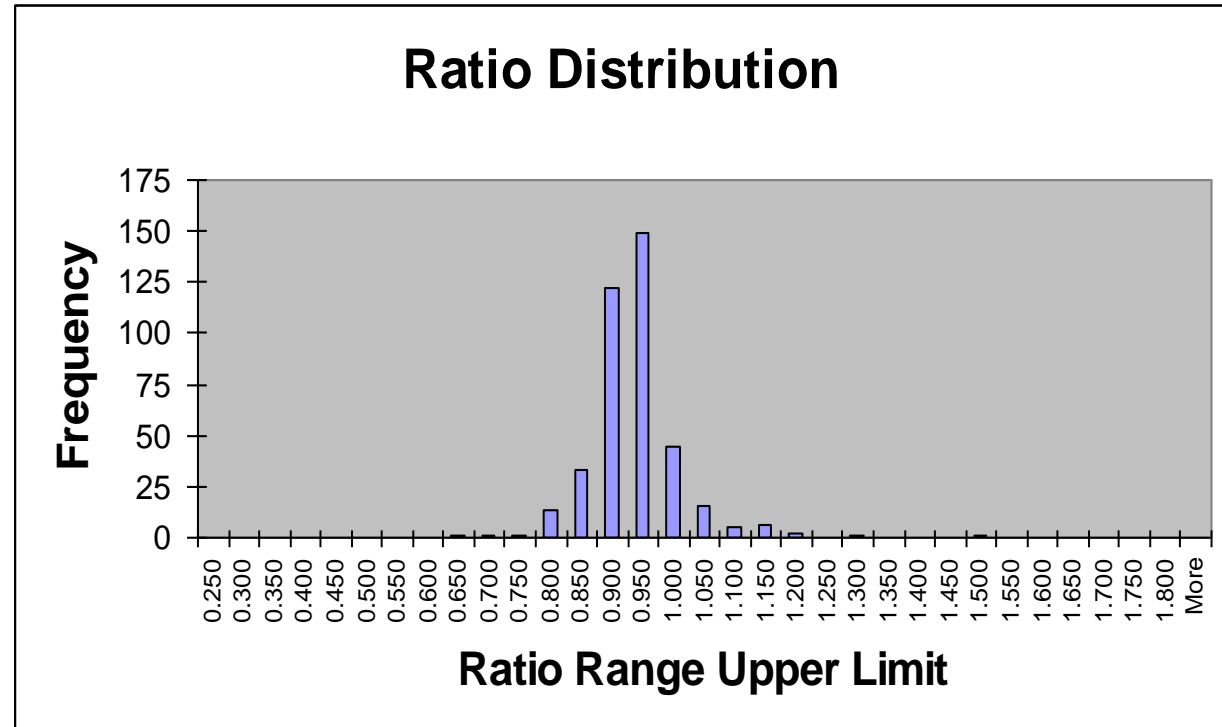


Performance Analysis

Ratio Distribution Histogram

Use Code 111

Sales Dated 2007



Each 'tic' on the 'X' axis represents the upper limit of the ratio range. For example, The bar associated with position 1.00 represents all of the parcels whose ratio is greater than 0.95 and less than or equal to 1.00

Snohomish County Assessor's Office

Mass Appraisal Report

Residential Neighborhood:3511000 - 3511905

Appraisal Date: January 1, 2008



Qualified Sales

Parcel Number	Use Code	Land Type	Year Built	Style	Grade	Total Living Area	Total Value	Sale Date	V/I	Sales Price	Post Reval Ratio
00379400002001	111	33	1969	23	35	1,666	304,800.00	1/2/2007	I	343,000.00	0.89
00386000001400	118	33	1971	71	35	1,344	164,600.00	7/13/2007	I	170,000.00	0.97
00386000005400	118	33	1972	74	25	896	158,800.00	11/2/2007	I	129,000.00	1.23
00386000005900	910	33					167,500.00	10/31/2007	V	140,000.00	1.20
00386000006400	184	33					153,200.00	11/14/2007	I	110,000.00	1.39
00386000006700	118	33	2005	71	55	1,512	235,100.00	4/24/2007	I	269,500.00	0.87
00386000006900	118	33	2007	71	65	1,400	272,700.00	10/23/2007	I	274,500.00	0.99
00386000010100	118	33	2006	71	65	1,211	260,700.00	8/7/2007	I	262,850.00	0.99
00386000010200	118	33	1977	71	45	1,488	182,900.00	6/26/2007	I	210,000.00	0.87
00414900000100	111	33	1970	11	35	960	284,700.00	3/27/2007	I	323,000.00	0.88
00414900001300	111	33	1970	23	35	1,464	310,100.00	9/17/2007	I	272,399.00	1.14
00421200000400	111	33	1970	11	35	1,200	297,800.00	4/12/2007	I	343,950.00	0.87
00428000000700	111	4	1970	23	45	1,664	329,800.00	8/24/2007	I	375,700.00	0.88
00428000000900	111	4	1970	23	45	1,664	340,400.00	2/16/2007	I	365,000.00	0.93
00441600002500	111	33	1973	23	45	1,636	348,900.00	2/6/2007	I	400,000.00	0.87
00504000000300	111	33	1974	23	45	1,926	405,500.00	6/22/2007	I	440,000.00	0.92
00506900000500	111	33	1968	11	35	1,692	372,200.00	4/17/2007	I	400,000.00	0.93
00542000000100	118	27	1968	71	35	1,200	314,500.00	3/23/2007	I	282,200.00	1.11
00554500016006	111	56	1976	12	45	2,731	571,200.00	7/24/2007	I	630,000.00	0.91
00554500016504	111	33	1986	24	45	1,770	490,900.00	11/15/2007	I	510,000.00	0.96
00584100000100	111	33	1967	11	35	936	289,600.00	12/19/2007	I	265,000.00	1.09
00584100001200	111	33	1968	11	35	1,246	305,100.00	2/7/2007	I	329,950.00	0.92
00584100002800	111	33	1968	11	35	1,116	297,800.00	2/9/2007	I	303,500.00	0.98

Snohomish County Assessor's Office

Mass Appraisal Report

Residential Neighborhood:3511000 - 3511905

Appraisal Date: January 1, 2008



Qualified Sales

Parcel Number	Use Code	Land Type	Year Built	Style	Grade	Total Living Area	Total Value	Sale Date	V/I	Sales Price	Post Reval Ratio
00601600000102	111	33	1987	17	45	1,611	479,500.00	9/27/2007	I	445,500.00	1.08
00601600000202	183	33					335,400.00	7/16/2007	I	329,950.00	1.02
00630000001300	111	33	1972	11	45	1,928	411,500.00	10/3/2007	I	469,000.00	0.88
00636900000800	111	4	1974	24	45	1,737	379,400.00	9/25/2007	I	350,000.00	1.08
00640900000800	111	4	1977	24	45	1,686	379,900.00	11/13/2007	I	385,000.00	0.99
00640900001400	111	4	1976	23	45	1,880	393,600.00	4/25/2007	I	341,000.00	1.15
00642400000800	111	4	1975	23	45	2,808	488,100.00	5/21/2007	I	529,950.00	0.92
00642400001800	111	4	1976	23	45	2,134	446,700.00	10/1/2007	I	510,000.00	0.88
00642400002700	111	4	1976	23	45	2,116	430,000.00	2/20/2007	I	293,770.00	1.46
00643500000200	111	33	1976	23	45	1,900	369,900.00	7/26/2007	I	343,660.00	1.08
00654300001400	111	29	1977	23	45	1,908	416,300.00	9/20/2007	I	350,000.00	1.19
00654800000800	111	27	1977	24	45	2,076	508,600.00	7/6/2007	I	550,000.00	0.92
00664500000100	111	28	1978	23	45	1,662	371,200.00	1/3/2007	I	379,000.00	0.98
00671300001700	111	28	1978	11	45	1,428	357,400.00	8/23/2007	I	369,900.00	0.97
00687700002200	111	33	1980	23	45	2,074	416,900.00	2/21/2007	I	430,000.00	0.97
00693400005200	111	28	1980	23	35	1,716	334,900.00	8/17/2007	I	355,000.00	0.94
00697400000200	111	29	1980	24	45	1,777	482,000.00	3/30/2007	I	480,000.00	1.00
00700600000800	111	28	1982	11	45	1,072	324,300.00	3/27/2007	I	319,000.00	1.02
00700600003100	111	28	1984	11	45	1,412	340,400.00	2/23/2007	I	381,100.00	0.89
00700600007000	111	28	1981	23	45	1,190	319,600.00	8/30/2007	I	285,000.00	1.12
00702300000200	111	28	1982	23	45	1,852	380,800.00	7/24/2007	I	380,000.00	1.00
00702300001400	111	28	1980	11	45	1,360	353,300.00	5/22/2007	I	369,000.00	0.96
00702900001700	111	4	1984	17	49	2,207	492,900.00	6/6/2007	I	523,000.00	0.94

Snohomish County Assessor's Office

Mass Appraisal Report

Residential Neighborhood:3511000 - 3511905

Appraisal Date: January 1, 2008



Qualified Sales

Parcel Number	Use Code	Land Type	Year Built	Style	Grade	Total Living Area	Total Value	Sale Date	V/I	Sales Price	Post Reval Ratio
00702900002100	111	4	1980	17	49	2,652	581,900.00	4/19/2007	I	592,000.00	0.98
00703100001600	111	27	1980	11	35	1,138	304,700.00	2/21/2007	I	300,000.00	1.02
00705300000300	111	27	1984	23	45	1,608	343,200.00	10/3/2007	I	353,991.00	0.97
00705300001700	111	27	1981	11	35	832	284,300.00	3/22/2007	I	275,000.00	1.03
00711400000900	111	33	1984	11	49	2,420	516,700.00	5/11/2007	I	564,000.00	0.92
00711600000100	111	41	1988	17	65	3,484	998,300.00	1/8/2007	I	1,200,000.00	0.83
00716400001000	116	63	1984	17	35	1,262	263,400.00	8/20/2007	I	285,000.00	0.92
00721900003200	111	28	1984	11	45	1,678	392,600.00	2/1/2007	I	415,000.00	0.95
00723400001200	111	28	1984	18	45	2,444	441,000.00	7/10/2007	I	525,000.00	0.84
00723400001300	111	28	1984	14	45	2,298	405,400.00	8/3/2007	I	437,900.00	0.93
00723400004600	111	28	1984	14	45	1,989	388,700.00	8/9/2007	I	499,950.00	0.78
00725400000700	111	28	1986	24	45	1,968	399,100.00	3/19/2007	I	425,000.00	0.94
00725400002300	111	28	1984	17	45	2,080	404,000.00	1/23/2007	I	449,900.00	0.90
00740200003200	111	28	1987	11	49	1,661	365,200.00	4/19/2007	I	399,950.00	0.91
00740200005400	111	28	1986	24	49	2,073	381,100.00	10/16/2007	I	439,950.00	0.87
00742100000300	111	28	1986	24	45	1,679	365,200.00	6/14/2007	I	381,000.00	0.96
00744100003100	111	28	1986	17	45	3,048	458,300.00	7/5/2007	I	511,950.00	0.90
00750700001200	116	63	1987	17	45	1,368	281,200.00	7/13/2007	I	283,300.00	0.99
00750700001300	116	63	1987	17	45	1,568	297,500.00	5/30/2007	I	226,000.00	1.32
00750700001400	116	63	1987	17	45	1,368	287,300.00	5/30/2007	I	261,000.00	1.10
00750700002000	116	63	1987	17	45	1,308	279,200.00	2/22/2007	I	304,124.00	0.92
00750700002300	116	63	1987	17	45	1,308	261,300.00	5/30/2007	I	307,500.00	0.85
00750700002500	116	63	1987	17	45	1,368	265,100.00	12/20/2007	I	274,501.00	0.97

Snohomish County Assessor's Office

Mass Appraisal Report

Residential Neighborhood:3511000 - 3511905

Appraisal Date: January 1, 2008



Qualified Sales

Parcel Number	Use Code	Land Type	Year Built	Style	Grade	Total Living Area	Total Value	Sale Date	V/I	Sales Price	Post Reval Ratio
00753300002300	111	29	1988	24	49	1,933	424,100.00	5/9/2007	I	469,500.00	0.90
00753300003800	111	29	1987	17	49	1,910	431,000.00	2/8/2007	I	465,000.00	0.93
00753500002500	111	4	1988	17	49	2,551	532,000.00	1/24/2007	I	625,000.00	0.85
00754900000900	111	28	1988	17	49	1,672	400,000.00	1/8/2007	I	405,000.00	0.99
00754900001500	111	28	1987	18	49	2,608	466,900.00	10/12/2007	I	510,000.00	0.92
00758700002200	111	29	1988	18	49	3,107	509,800.00	4/13/2007	I	594,000.00	0.86
00758700002900	111	29	1990	17	49	2,232	464,900.00	7/13/2007	I	619,950.00	0.75
00760600000300	111	28	1988	11	45	1,444	348,500.00	12/22/2007	I	395,000.00	0.88
00761200002700	111	29	1988	17	55	2,654	543,000.00	10/11/2007	I	633,000.00	0.86
00761200003400	111	29	1989	17	55	2,354	515,000.00	9/18/2007	I	599,950.00	0.86
00761200003800	111	29	1989	11	55	2,432	581,100.00	2/7/2007	I	515,500.00	1.13
00761200005100	111	29	1989	17	55	3,339	627,300.00	4/17/2007	I	662,500.00	0.95
00761200005200	111	29	1989	12	55	4,078	661,800.00	7/16/2007	I	715,000.00	0.93
00761200005400	111	29	1989	17	55	2,351	569,200.00	10/4/2007	I	615,000.00	0.93
00766500001500	111	29	1989	17	49	3,352	537,100.00	3/27/2007	I	630,000.00	0.85
00768900001600	111	41	1990	17	65	2,733	627,600.00	11/29/2007	I	670,000.00	0.94
00792200002900	111	59	1994	17	65	3,158	811,900.00	12/4/2007	I	790,000.00	1.03
00792200003800	111	59	1992	17	65	4,714	962,100.00	7/19/2007	I	1,150,000.00	0.84
00798000000400	111	29	1993	17	49	1,934	449,800.00	11/20/2007	I	404,000.00	1.11
00804400000800	111	28	1993	18	45	2,205	387,400.00	11/7/2007	I	400,000.00	0.97
00804400002400	111	28	1993	18	45	2,205	389,400.00	7/5/2007	I	410,000.00	0.95
00804400002600	111	28	1993	12	45	1,806	353,900.00	6/25/2007	I	428,000.00	0.83
00804400005600	111	28	1993	17	45	1,782	388,600.00	7/17/2007	I	414,950.00	0.94

Snohomish County Assessor's Office

Mass Appraisal Report

Residential Neighborhood:3511000 - 3511905

Appraisal Date: January 1, 2008



Qualified Sales

Parcel Number	Use Code	Land Type	Year Built	Style	Grade	Total Living Area	Total Value	Sale Date	V/I	Sales Price	Post Reval Ratio
00804400006900	111	28	1993	11	45	1,331	336,600.00	2/21/2007	I	360,000.00	0.94
00818800001400	111	29	1994	17	45	2,656	445,800.00	6/1/2007	I	508,000.00	0.88
00818800002900	111	29	1994	17	49	2,362	453,800.00	5/8/2007	I	508,000.00	0.89
00818800003200	111	29	1994	17	65	2,284	543,800.00	2/20/2007	I	599,950.00	0.91
00837600001800	111	3	1997	17	55	2,217	475,900.00	8/17/2007	I	540,000.00	0.88
00837600011100	111	3	1996	17	55	2,256	498,400.00	2/28/2007	I	515,000.00	0.97
00840700001700	111	3	1996	17	65	2,409	549,800.00	5/24/2007	I	612,950.00	0.90
00840700002200	111	3	1996	17	65	2,328	556,200.00	11/26/2007	I	598,500.00	0.93
00840700003700	111	3	1996	17	65	2,727	591,300.00	1/17/2007	I	648,000.00	0.91
00846200001800	111	29	1996	17	49	2,265	453,900.00	1/22/2007	I	479,000.00	0.95
00846200002000	111	29	1996	17	49	1,979	434,100.00	11/23/2007	I	443,500.00	0.98
00846200002100	111	29	1996	17	49	1,878	430,300.00	1/8/2007	I	455,000.00	0.95
00848800001000	111	28	1997	17	49	1,939	368,600.00	7/20/2007	I	429,000.00	0.86
00848800001100	111	28	1997	17	49	1,728	362,300.00	10/30/2007	I	387,500.00	0.93
00848800001700	111	28	1996	24	49	1,730	389,100.00	7/27/2007	I	435,000.00	0.89
00848800002600	111	28	1996	17	49	2,100	413,400.00	9/14/2007	I	437,500.00	0.94
00848800002700	111	28	1996	23	49	1,704	380,700.00	4/23/2007	I	419,500.00	0.91
00848800004800	111	28	1996	11	49	1,532	364,800.00	4/9/2007	I	414,500.00	0.88
00848800005200	111	28	1996	24	49	2,046	401,300.00	4/24/2007	I	466,000.00	0.86
00848800005300	111	28	1996	23	49	2,087	388,400.00	1/2/2007	I	419,995.00	0.92
00848800005700	111	28	1997	24	49	2,090	401,500.00	1/23/2007	I	430,000.00	0.93
00848800005900	111	28	1997	23	49	2,322	403,700.00	5/9/2007	I	433,000.00	0.93
00848800010300	111	28	1997	17	49	2,106	392,500.00	11/26/2007	I	409,950.00	0.96

Snohomish County Assessor's Office

Mass Appraisal Report

Residential Neighborhood:3511000 - 3511905

Appraisal Date: January 1, 2008



Qualified Sales

Parcel Number	Use Code	Land Type	Year Built	Style	Grade	Total Living Area	Total Value	Sale Date	V/I	Sales Price	Post Reval Ratio
00877800001100	111	3	1998	17	55	2,844	533,300.00	4/9/2007	I	576,000.00	0.93
00877800002200	111	3	1999	17	55	2,899	536,000.00	9/28/2007	I	585,000.00	0.92
00877800002900	111	3	1999	17	55	2,732	527,900.00	8/27/2007	I	615,000.00	0.86
00877800004300	111	3	1999	17	55	2,732	525,100.00	12/5/2007	I	540,000.00	0.97
00877800004800	111	3	1999	17	55	2,758	521,500.00	5/6/2007	I	549,950.00	0.95
00877800006000	111	3	1999	17	55	2,732	524,900.00	1/10/2007	I	520,000.00	1.01
00878500000400	111	3	1999	17	55	2,630	562,900.00	3/21/2007	I	650,000.00	0.87
00878500001200	111	3	2000	17	55	2,854	588,300.00	6/19/2007	I	660,000.00	0.89
00883600001800	111	3	1999	17	55	2,698	549,600.00	8/16/2007	I	615,000.00	0.89
00890900001900	111	3	2000	17	65	2,295	548,100.00	9/27/2007	I	574,500.00	0.95
00890900004600	111	3	2003	18	65	3,703	684,700.00	10/15/2007	I	750,000.00	0.91
00890900005400	111	3	2001	17	65	2,943	623,500.00	11/6/2007	I	655,000.00	0.95
00893700000600	111	59	2003	17	75	4,398	1,702,500.00	4/13/2007	I	1,899,950.00	0.90
00898500000500	111	3	2000	17	55	3,007	584,900.00	12/19/2007	I	690,000.00	0.85
00900500005300	111	29	2000	17	49	2,617	442,900.00	7/30/2007	I	500,000.00	0.89
00902600000500	111	28	2000	17	45	1,250	336,100.00	4/2/2007	I	359,950.00	0.93
00902600002200	111	28	2000	17	45	1,534	360,400.00	1/19/2007	I	379,950.00	0.95
00902600002900	111	28	2000	17	45	1,648	367,700.00	7/6/2007	I	379,949.00	0.97
00902600003600	111	28	2000	17	45	1,648	355,500.00	5/30/2007	I	380,000.00	0.94
00903100003200	111	3	2000	17	55	3,140	562,800.00	8/7/2007	I	630,000.00	0.89
00903100004900	111	3	2000	17	55	2,856	541,100.00	6/20/2007	I	608,000.00	0.89
00904000000500	111	3	2000	17	55	2,340	475,200.00	10/16/2007	I	500,000.00	0.95
00904000000700	111	3	2000	17	55	2,473	503,600.00	9/24/2007	I	485,000.00	1.04

Snohomish County Assessor's Office

Mass Appraisal Report

Residential Neighborhood:3511000 - 3511905

Appraisal Date: January 1, 2008



Qualified Sales

Parcel Number	Use Code	Land Type	Year Built	Style	Grade	Total Living Area	Total Value	Sale Date	V/I	Sales Price	Post Reval Ratio
00904000001100	111	3	2001	17	55	2,850	527,200.00	8/22/2007	I	619,000.00	0.85
00904000005400	111	3	2000	17	55	2,473	478,600.00	4/16/2007	I	505,200.00	0.95
00909600001100	111	3	2001	17	49	2,307	471,100.00	8/22/2007	I	515,000.00	0.91
00914000001600	111	3	2003	17	65	2,983	598,300.00	9/4/2007	I	635,000.00	0.94
00914000002400	111	3	2001	17	65	3,265	629,900.00	11/12/2007	I	707,450.00	0.89
00914000004800	111	3	2003	17	65	3,542	640,500.00	7/9/2007	I	708,000.00	0.90
00929500000700	111	29	2001	17	65	3,374	675,100.00	2/15/2007	I	770,000.00	0.88
00933900001700	141	61	2002	17	45	2,328	394,700.00	12/11/2007	I	427,000.00	0.92
00933900002800	141	61	2002	17	45	2,064	393,200.00	7/6/2007	I	418,900.00	0.94
00942300001400	111	3	2003	17	55	2,539	499,800.00	5/16/2007	I	514,900.00	0.97
00943200001000	111	3	2004	17	65	3,134	611,400.00	7/30/2007	I	654,950.00	0.93
00943200001800	111	3	2005	17	65	3,785	626,900.00	8/23/2007	I	787,600.00	0.80
00945100002400	141	61	2003	17	49	2,272	386,900.00	6/12/2007	I	452,000.00	0.86
00958000001200	141	61	2004	17	45	1,947	358,100.00	2/12/2007	I	382,000.00	0.94
00958000002700	141	61	2004	17	45	1,947	353,100.00	6/6/2007	I	414,950.00	0.85
00958000002800	141	61	2004	17	45	2,179	365,700.00	9/27/2007	I	354,000.00	1.03
00958000003000	141	61	2004	17	45	2,480	379,100.00	11/5/2007	I	389,900.00	0.97
00958000004700	141	61	2004	17	45	1,947	360,700.00	6/27/2007	I	415,000.00	0.87
00958000005000	141	61	2004	17	45	1,869	353,600.00	5/4/2007	I	395,000.00	0.90
00958000008000	141	61	2005	17	45	1,996	356,900.00	12/11/2007	I	371,000.00	0.96
00958000009900	141	61	2005	17	45	2,039	358,200.00	2/5/2007	I	419,000.00	0.85
00958000010700	141	61	2004	17	45	2,179	368,200.00	7/11/2007	I	421,950.00	0.87
00958000010800	141	61	2004	17	45	2,179	365,700.00	4/10/2007	I	421,950.00	0.87

Snohomish County Assessor's Office

Mass Appraisal Report

Residential Neighborhood:3511000 - 3511905

Appraisal Date: January 1, 2008



Qualified Sales

Parcel Number	Use Code	Land Type	Year Built	Style	Grade	Total Living Area	Total Value	Sale Date	V/I	Sales Price	Post Reval Ratio
00958000012500	141	61	2005	17	45	2,039	363,200.00	6/11/2007	I	415,000.00	0.88
00958000013600	141	61	2005	17	45	1,776	347,700.00	1/19/2007	I	369,950.00	0.94
01009500002700	111	3	2006	17	55	2,750	534,200.00	1/26/2007	I	567,500.00	0.94
01009900000400	111	3	2004	17	55	2,611	468,800.00	7/26/2007	I	514,950.00	0.91
01009900000900	111	3	2004	17	55	2,611	444,500.00	6/20/2007	I	515,000.00	0.86
01009900001500	111	3	2004	17	55	2,611	469,500.00	6/26/2007	I	540,000.00	0.87
01017000000100	111	3	2006	17	49	2,864	490,300.00	3/16/2007	I	515,990.00	0.95
01017000000200	111	3	2006	17	49	3,017	515,100.00	3/13/2007	I	548,357.00	0.94
01017000000900	111	3	2006	17	49	3,473	537,100.00	7/17/2007	I	606,326.00	0.89
01017000002900	111	3	2006	17	55	3,473	580,200.00	3/19/2007	I	614,408.00	0.94
01017000003000	111	3	2006	17	49	3,017	515,100.00	7/24/2007	I	586,500.00	0.88
01017000003100	111	3	2006	17	49	3,278	532,600.00	5/22/2007	I	593,947.00	0.90
01017000003200	111	3	2005	17	55	3,519	582,700.00	3/20/2007	I	622,000.00	0.94
01017000003300	111	3	2006	17	49	3,473	519,400.00	6/13/2007	I	605,047.00	0.86
01017000003400	111	3	2005	17	55	3,279	549,100.00	5/29/2007	I	674,990.00	0.81
01017000003500	111	3	2006	17	49	2,746	483,300.00	8/13/2007	I	569,274.00	0.85
01017000003600	111	3	2006	17	49	3,278	507,600.00	7/13/2007	I	622,037.00	0.82
01018700000700	111	3	2006	17	55	2,861	539,700.00	4/19/2007	I	570,000.00	0.95
01018700004500	111	3	2006	17	49	3,278	533,900.00	7/3/2007	I	585,000.00	0.91
01020200002000	111	3	2006	17	55	3,118	599,200.00	6/27/2007	I	642,500.00	0.93
01020200002700	111	3	2006	17	55	3,315	595,900.00	4/19/2007	I	730,000.00	0.82
01020200003700	111	3	2006	17	55	3,544	630,100.00	4/17/2007	I	699,990.00	0.90
01020200004200	111	3	2006	17	55	3,118	601,900.00	2/5/2007	I	614,532.00	0.98

Snohomish County Assessor's Office

Mass Appraisal Report

Residential Neighborhood:3511000 - 3511905

Appraisal Date: January 1, 2008



Qualified Sales

Parcel Number	Use Code	Land Type	Year Built	Style	Grade	Total Living Area	Total Value	Sale Date	V/I	Sales Price	Post Reval Ratio
01020200004300	111	3	2006	17	55	3,924	672,700.00	5/18/2007	I	765,000.00	0.88
01020200006500	111	3	2005	17	55	3,542	636,900.00	6/15/2007	I	700,000.00	0.91
01021500001400	111	3	2006	20	55	3,382	582,700.00	3/6/2007	I	680,000.00	0.86
01021500001600	111	3	2006	20	55	3,390	571,500.00	4/5/2007	I	649,800.00	0.88
01021500001700	111	3	2006	20	55	3,478	577,800.00	3/12/2007	I	649,800.00	0.89
01021500002000	111	3	2006	17	55	3,325	577,500.00	3/16/2007	I	689,800.00	0.84
01021500002400	111	3	1983	24	49	2,376	538,200.00	4/24/2007	I	490,000.00	1.10
01021700001100	111	3	2005	17	55	3,095	549,800.00	4/25/2007	I	610,000.00	0.90
01022400000100	111	3	2006	17	55	2,991	522,100.00	9/26/2007	I	540,000.00	0.97
01022400000200	111	3	2006	17	55	2,998	522,600.00	4/5/2007	I	632,800.00	0.83
01022400000300	111	3	2007	20	55	3,431	551,900.00	5/23/2007	I	681,800.00	0.81
01022400000400	111	3	2007	17	55	3,278	552,300.00	3/12/2007	I	620,257.00	0.89
01022400000500	111	3	2007	17	55	3,017	535,400.00	3/20/2007	I	520,790.00	1.03
01022400000600	111	3	2007	17	55	3,278	552,300.00	3/21/2007	I	635,472.00	0.87
01022400000700	111	3	2007	17	55	2,746	515,600.00	3/13/2007	I	549,990.00	0.94
01022400000800	111	3	2007	17	55	3,238	557,800.00	3/22/2007	I	646,513.00	0.86
01022400000900	111	3	2007	17	55	3,032	539,600.00	3/19/2007	I	649,401.00	0.83
01022400001000	111	3	2007	17	55	3,473	565,700.00	3/21/2007	I	605,492.00	0.93
01022400001100	111	3	2006	17	55	3,017	536,300.00	8/2/2007	I	570,000.00	0.94
01022400001200	111	3	2006	17	55	2,864	519,600.00	3/7/2007	I	535,000.00	0.97
01022400001700	111	3	2006	17	55	2,864	521,500.00	3/12/2007	I	530,000.00	0.98
01022400001800	111	3	2006	17	55	2,746	514,400.00	3/19/2007	I	570,685.00	0.90
01022400001900	111	3	2006	17	55	3,245	555,400.00	2/17/2007	I	577,142.00	0.96

Snohomish County Assessor's Office

Mass Appraisal Report

Residential Neighborhood:3511000 - 3511905

Appraisal Date: January 1, 2008



Qualified Sales

Parcel Number	Use Code	Land Type	Year Built	Style	Grade	Total Living Area	Total Value	Sale Date	V/I	Sales Price	Post Reval Ratio
01022400002000	111	3	2007	17	55	3,144	549,800.00	7/9/2007	I	698,630.00	0.79
01022400002200	111	3	2007	17	55	3,314	561,000.00	8/17/2007	I	733,051.00	0.77
01022400002300	111	3	2007	17	55	2,991	533,500.00	6/21/2007	I	655,800.00	0.81
01022400002400	111	3	2007	20	55	3,431	551,800.00	10/22/2007	I	586,000.00	0.94
01022400002500	111	3	2007	20	55	3,431	553,000.00	10/10/2007	I	660,000.00	0.84
01022400002600	111	3	2007	20	55	3,501	578,300.00	7/3/2007	I	739,305.00	0.78
01022400002900	111	3	2006	20	55	3,501	576,900.00	1/29/2007	I	734,800.00	0.79
01022400003000	111	3	2006	17	55	3,256	549,700.00	2/16/2007	I	583,100.00	0.94
01022400003100	111	3	2006	17	55	3,238	551,800.00	2/6/2007	I	653,891.00	0.84
01022400003400	111	3	2007	17	55	3,376	562,400.00	3/20/2007	I	611,115.00	0.92
01022400003900	111	3	2006	17	55	3,256	550,900.00	2/7/2007	I	555,990.00	0.99
01022400004000	111	3	2006	17	55	3,304	557,700.00	3/11/2007	I	601,390.00	0.93
01022400004100	111	3	2006	17	55	2,746	510,300.00	2/8/2007	I	532,169.00	0.96
01022400004200	111	3	2006	17	55	3,278	554,200.00	1/5/2007	I	625,467.00	0.89
01022400004400	111	3	2006	17	55	3,278	552,300.00	2/14/2007	I	611,272.00	0.90
01022400004500	111	3	2006	17	55	3,238	557,800.00	3/19/2007	I	600,100.00	0.93
01022400004600	111	3	2006	17	55	3,473	565,700.00	2/9/2007	I	642,915.00	0.88
01022400004700	111	3	2006	17	55	3,017	542,200.00	3/29/2007	I	547,070.00	0.99
01022400004800	111	3	2006	17	55	3,278	560,900.00	1/9/2007	I	633,217.00	0.89
01022400004900	111	3	2006	17	55	3,473	563,800.00	1/5/2007	I	629,974.00	0.89
01022400005000	111	3	2006	17	55	3,376	567,200.00	3/27/2007	I	602,324.00	0.94
01022400005100	111	3	2006	17	55	2,864	519,600.00	3/17/2007	I	543,057.00	0.96
01022400005200	111	3	2006	17	55	2,864	519,600.00	3/20/2007	I	544,100.00	0.95

Snohomish County Assessor's Office

Mass Appraisal Report

Residential Neighborhood:3511000 - 3511905

Appraisal Date: January 1, 2008



Qualified Sales

Parcel Number	Use Code	Land Type	Year Built	Style	Grade	Total Living Area	Total Value	Sale Date	V/I	Sales Price	Post Reval Ratio
01022400005300	111	3	2006	17	55	2,746	514,400.00	3/20/2007	I	550,300.00	0.93
01022400005400	111	3	2006	17	55	3,501	557,300.00	3/23/2007	I	612,120.00	0.91
01022400005500	111	3	2006	17	55	3,017	521,800.00	4/16/2007	I	560,840.00	0.93
01022400005600	111	3	2006	17	55	3,473	551,300.00	3/21/2007	I	614,566.00	0.90
01022400005700	111	3	2006	17	55	3,017	537,100.00	4/17/2007	I	614,226.00	0.87
01023800000400	111	3	2006	17	65	3,373	604,900.00	12/5/2007	I	675,389.00	0.90
01023800000900	111	3	2006	17	65	3,373	604,900.00	2/23/2007	I	658,900.00	0.92
01023800001500	111	3	2006	17	65	3,181	606,000.00	6/15/2007	I	670,000.00	0.90
01023800001800	111	3	2006	17	65	3,353	619,600.00	2/2/2007	I	698,400.00	0.89
01023800002000	111	3	2006	17	55	3,181	570,700.00	2/13/2007	I	649,950.00	0.88
01023800002200	111	3	2006	17	55	3,411	584,800.00	1/3/2007	I	669,950.00	0.87
01023800003100	111	3	2006	17	65	3,484	627,600.00	4/10/2007	I	694,592.00	0.90
01023800003300	111	3	2007	17	55	3,353	582,000.00	2/9/2007	I	679,950.00	0.86
01023800003600	111	3	2007	17	55	3,463	586,100.00	5/24/2007	I	691,000.00	0.85
01023800004100	111	3	2006	18	65	4,780	717,900.00	2/5/2007	I	789,950.00	0.91
01023800004200	111	3	2006	17	65	4,709	715,600.00	2/27/2007	I	779,950.00	0.92
01023800004300	111	3	2007	18	65	4,514	747,300.00	4/13/2007	I	784,950.00	0.95
01023800004600	111	3	2007	17	55	3,282	575,500.00	10/10/2007	I	663,450.00	0.87
01025000000600	111	6	2006	17	65	3,399	758,700.00	7/29/2007	I	795,000.00	0.95
01025000002300	910	6					325,000.00	4/26/2007	V	250,000.00	1.30
01025000002600	111	6	2006	17	65	3,335	756,500.00	1/25/2007	I	859,425.00	0.88
01025000002700	111	6	2006	17	65	3,550	775,700.00	8/23/2007	I	859,950.00	0.90
01025000002800	111	6	2006	17	65	2,995	714,500.00	5/18/2007	I	795,000.00	0.90

Snohomish County Assessor's Office

Mass Appraisal Report

Residential Neighborhood:3511000 - 3511905

Appraisal Date: January 1, 2008



Qualified Sales

Parcel Number	Use Code	Land Type	Year Built	Style	Grade	Total Living Area	Total Value	Sale Date	V/I	Sales Price	Post Reval Ratio
01025000003100	111	6	2006	17	65	3,580	778,400.00	7/23/2007	I	799,950.00	0.97
01025000003300	111	6	2006	17	65	2,992	714,800.00	2/8/2007	I	777,350.00	0.92
01025000003400	111	6	2006	17	65	2,978	708,500.00	1/19/2007	I	699,950.00	1.01
01025000003500	111	6	2006	17	65	3,194	725,800.00	2/16/2007	I	764,950.00	0.95
01026800001400	111	3	2006	17	55	3,096	560,800.00	2/20/2007	I	620,000.00	0.90
01026800001700	111	28	1972	23	45	2,576	406,000.00	1/2/2007	I	403,000.00	1.01
01026800005900	111	3	2005	17	55	3,110	561,300.00	2/5/2007	I	681,500.00	0.82
01026800007100	111	3	2005	17	55	3,099	606,900.00	11/28/2007	I	682,000.00	0.89
01027400002700	141	61	2005	17	49	2,124	421,900.00	7/27/2007	I	461,000.00	0.92
01027400003000	141	61	2005	17	49	2,124	421,900.00	11/15/2007	I	450,000.00	0.94
01027400004900	141	61	2005	17	49	2,287	447,800.00	7/24/2007	I	510,000.00	0.88
01027400005100	141	61	2005	17	49	2,066	427,900.00	12/3/2007	I	450,000.00	0.95
01027400005900	141	61	2005	17	49	2,513	454,000.00	11/15/2007	I	477,000.00	0.95
01027400007200	141	61	2006	17	49	2,295	444,400.00	3/7/2007	I	511,005.00	0.87
01034100000400	111	29	2006	17	49	2,382	436,600.00	6/1/2007	I	479,500.00	0.91
01034100000900	111	29	2006	17	49	2,433	435,000.00	4/9/2007	I	469,450.00	0.93
01034100001000	111	29	2006	17	49	2,431	434,900.00	2/5/2007	I	469,450.00	0.93
01034100001100	111	29	2006	17	49	2,433	436,700.00	2/13/2007	I	471,100.00	0.93
01034100001400	111	29	2006	17	49	2,382	431,000.00	4/23/2007	I	474,450.00	0.91
01034100001600	111	29	2006	17	49	2,380	428,200.00	5/29/2007	I	500,000.00	0.86
01034100001700	111	29	2006	17	49	2,382	431,000.00	4/10/2007	I	479,450.00	0.90
01034100002100	111	29	2006	17	49	2,433	430,800.00	12/19/2007	I	420,000.00	1.03
01034100002400	111	29	2006	17	49	2,685	431,300.00	7/9/2007	I	514,450.00	0.84

Snohomish County Assessor's Office

Mass Appraisal Report

Residential Neighborhood:3511000 - 3511905

Appraisal Date: January 1, 2008



Qualified Sales

Parcel Number	Use Code	Land Type	Year Built	Style	Grade	Total Living Area	Total Value	Sale Date	V/I	Sales Price	Post Reval Ratio
01034100002500	111	29	2006	17	49	2,937	447,900.00	4/26/2007	I	519,450.00	0.86
01034100002700	111	29	2005	17	49	2,937	447,900.00	1/18/2007	I	519,450.00	0.86
01034100002900	111	29	2006	17	49	2,382	417,100.00	3/22/2007	I	459,450.00	0.91
01034100003000	111	29	2006	17	49	2,937	448,000.00	11/27/2007	I	492,450.00	0.91
01034100003100	111	29	2006	17	49	2,382	417,100.00	3/19/2007	I	459,450.00	0.91
01034100003300	111	29	2006	17	49	2,382	426,100.00	1/19/2007	I	469,950.00	0.91
01034100004200	111	29	2006	17	49	2,382	437,100.00	7/20/2007	I	474,000.00	0.92
01034100004400	111	29	2006	17	49	2,382	438,100.00	6/26/2007	I	474,450.00	0.92
01034100004700	111	29	2006	17	49	2,382	437,000.00	4/23/2007	I	474,450.00	0.92
01034100004800	111	29	2006	17	49	2,685	450,900.00	6/1/2007	I	514,450.00	0.88
01034100005000	111	29	2006	17	49	2,382	435,600.00	9/13/2007	I	467,450.00	0.93
01034100005900	111	29	2006	17	49	2,431	436,300.00	2/14/2007	I	477,450.00	0.91
01034100006000	111	29	2006	17	49	2,431	437,900.00	2/13/2007	I	477,450.00	0.92
01034100006100	111	29	2006	17	49	2,431	437,900.00	1/9/2007	I	469,450.00	0.93
01041600000100	111	29	2006	17	49	2,305	425,700.00	1/18/2007	I	464,950.00	0.92
01041600000700	111	29	2006	17	49	2,616	445,100.00	7/31/2007	I	474,950.00	0.94
01041600001200	111	29	2006	17	49	2,616	455,600.00	3/14/2007	I	504,950.00	0.90
01041600001300	111	29	2006	17	49	2,221	433,300.00	2/20/2007	I	460,271.00	0.94
01041600001400	111	29	2006	17	49	2,995	478,000.00	2/5/2007	I	520,465.00	0.92
01041600001700	111	29	2006	17	49	2,995	476,900.00	4/16/2007	I	529,439.00	0.90
01041600001800	111	29	2006	17	49	2,393	440,700.00	4/3/2007	I	469,950.00	0.94
01041600001900	111	29	2006	17	49	2,616	455,600.00	7/30/2007	I	475,000.00	0.96
01041600002000	111	29	2006	17	49	2,995	466,400.00	4/9/2007	I	524,950.00	0.89

Snohomish County Assessor's Office

Mass Appraisal Report

Residential Neighborhood:3511000 - 3511905

Appraisal Date: January 1, 2008



Qualified Sales

Parcel Number	Use Code	Land Type	Year Built	Style	Grade	Total Living Area	Total Value	Sale Date	V/I	Sales Price	Post Reval Ratio
01042900000100	111	3	2006	17	55	3,490	568,600.00	4/11/2007	I	695,000.00	0.82
01042900000200	111	3	2006	17	55	3,459	578,500.00	4/9/2007	I	699,950.00	0.83
01042900000300	111	3	2006	17	55	3,459	591,000.00	4/19/2007	I	690,000.00	0.86
01042900000400	111	3	2006	17	55	3,459	591,000.00	7/3/2007	I	669,888.00	0.88
01042900000500	111	3	2006	17	55	3,459	591,000.00	9/10/2007	I	663,950.00	0.89
01042900000600	111	3	2006	17	55	3,459	591,000.00	9/13/2007	I	640,000.00	0.92
01042900000700	111	3	2006	17	55	3,490	593,600.00	2/12/2007	I	669,403.00	0.89
01042900000800	111	3	2006	17	55	3,459	591,000.00	6/1/2007	I	699,950.00	0.84
01042900000900	111	3	2006	17	55	3,490	594,000.00	4/4/2007	I	695,000.00	0.85
01042900001300	111	3	2006	17	55	3,275	573,500.00	2/19/2007	I	655,000.00	0.88
01042900001600	111	3	2006	17	55	3,404	582,200.00	7/17/2007	I	684,950.00	0.85
01042900001800	111	3	2006	17	55	3,404	584,200.00	3/29/2007	I	699,950.00	0.83
01042900001900	111	3	2006	17	55	3,490	594,000.00	9/6/2007	I	689,950.00	0.86
01042900002100	111	3	2006	17	55	3,040	550,300.00	7/13/2007	I	649,950.00	0.85
01042900002200	111	3	2006	17	55	3,459	585,000.00	6/20/2007	I	705,150.00	0.83
01042900002300	111	3	2005	17	55	3,099	554,900.00	5/1/2007	I	660,850.00	0.84
01042900003400	111	3	2006	17	55	3,275	573,500.00	3/8/2007	I	679,950.00	0.84
01042900003500	111	3	2006	17	55	3,490	594,000.00	7/3/2007	I	704,527.00	0.84
01042900003900	111	3	2006	17	55	3,490	594,000.00	7/16/2007	I	684,950.00	0.87
01042900004200	111	3	2006	17	55	3,490	594,000.00	3/13/2007	I	714,950.00	0.83
01042900004700	111	3	2006	17	55	3,084	559,700.00	9/7/2007	I	637,000.00	0.88
01042900005200	111	3	2006	17	55	3,088	559,900.00	7/30/2007	I	639,950.00	0.87
01042900005600	111	3	2006	17	55	3,168	563,900.00	1/16/2007	I	655,000.00	0.86

Snohomish County Assessor's Office

Mass Appraisal Report

Residential Neighborhood:3511000 - 3511905

Appraisal Date: January 1, 2008



Qualified Sales

Parcel Number	Use Code	Land Type	Year Built	Style	Grade	Total Living Area	Total Value	Sale Date	V/I	Sales Price	Post Reval Ratio
01042900005800	111	3	2006	17	55	3,120	561,900.00	8/23/2007	I	640,000.00	0.88
01042900005900	111	3	1983	17	49	2,654	573,700.00	2/2/2007	I	595,000.00	0.96
01042900006000	111	3	2006	17	55	3,182	563,400.00	9/26/2007	I	679,950.00	0.83
01042900006100	111	3	2006	17	55	3,088	559,900.00	9/17/2007	I	625,000.00	0.90
01042900006300	111	3	2006	17	55	3,490	593,600.00	10/15/2007	I	635,000.00	0.93
01042900006400	111	3	2006	17	55	3,459	591,000.00	11/20/2007	I	630,000.00	0.94
01042900006500	111	3	2006	17	55	3,093	561,600.00	2/12/2007	I	649,950.00	0.86
01042900006700	111	3	2006	17	55	3,168	563,900.00	11/5/2007	I	620,000.00	0.91
01042900006800	111	3	2006	17	55	3,099	561,900.00	3/19/2007	I	650,000.00	0.86
01042900006900	111	3	2006	17	55	3,459	591,000.00	6/6/2007	I	694,950.00	0.85
01042900007000	111	3	2006	17	55	3,040	554,300.00	5/15/2007	I	639,950.00	0.87
01044800000100	111	29	2006	17	49	2,140	384,300.00	2/16/2007	I	430,900.00	0.89
01044800000200	111	29	2006	17	49	2,486	416,000.00	3/21/2007	I	451,500.00	0.92
01044800000300	111	29	2006	17	49	2,486	416,000.00	4/11/2007	I	454,000.00	0.92
01044800000400	111	29	2006	17	49	2,486	416,000.00	6/4/2007	I	454,900.00	0.91
01044800000500	111	29	2006	17	49	2,486	416,000.00	4/1/2007	I	454,900.00	0.91
01044800000600	111	29	2006	17	49	2,486	416,000.00	6/14/2007	I	454,900.00	0.91
01044800000700	111	29	2006	17	49	2,486	426,000.00	3/5/2007	I	459,900.00	0.93
01044800000900	111	29	2006	17	49	2,510	427,100.00	3/20/2007	I	474,900.00	0.90
01044800001000	111	29	2006	17	49	2,510	426,800.00	5/15/2007	I	474,900.00	0.90
01044800001200	111	29	2006	17	49	2,510	427,100.00	4/25/2007	I	472,500.00	0.90
01044800001300	111	29	2006	17	49	2,193	410,500.00	1/24/2007	I	451,312.00	0.91
01044800001400	111	29	2006	17	49	1,858	389,600.00	1/18/2007	I	407,950.00	0.96

Snohomish County Assessor's Office

Mass Appraisal Report

Residential Neighborhood:3511000 - 3511905

Appraisal Date: January 1, 2008



Qualified Sales

Parcel Number	Use Code	Land Type	Year Built	Style	Grade	Total Living Area	Total Value	Sale Date	V/I	Sales Price	Post Reval Ratio
01044800001500	111	29	2006	17	49	2,193	409,600.00	4/26/2007	I	439,900.00	0.93
01044800001600	111	29	2006	17	49	2,510	427,100.00	6/6/2007	I	467,000.00	0.91
01044800001700	111	29	2006	17	49	1,858	378,300.00	7/18/2007	I	416,000.00	0.91
01044800001800	111	29	2006	17	49	2,193	399,600.00	7/18/2007	I	452,602.00	0.88
01044800001900	111	29	2006	17	49	2,486	417,000.00	6/20/2007	I	452,400.00	0.92
01044800002000	111	29	2006	17	49	2,193	399,600.00	6/13/2007	I	442,225.00	0.90
01044800002100	111	29	2006	17	49	2,193	399,600.00	5/20/2007	I	445,976.00	0.90
01044800002200	111	29	2006	17	49	2,193	399,600.00	6/14/2007	I	451,573.00	0.88
01044800002300	111	29	2006	17	49	2,140	384,300.00	6/25/2007	I	434,348.00	0.88
01044800002400	111	29	2006	17	49	2,140	384,300.00	4/1/2007	I	442,556.00	0.87
01044800002500	111	29	2006	17	49	2,510	417,100.00	8/17/2007	I	450,500.00	0.93
01044800002600	111	29	2006	17	49	2,510	417,100.00	7/18/2007	I	457,500.00	0.91
01044800002700	111	29	2006	17	49	2,510	417,100.00	8/20/2007	I	452,500.00	0.92
01044800002800	111	29	2006	17	49	2,193	399,600.00	2/21/2007	I	456,563.00	0.88
01044800002900	111	29	2006	17	49	3,026	448,700.00	3/9/2007	I	525,000.00	0.85
01044800003000	111	29	2006	17	49	2,927	482,400.00	3/21/2007	I	517,000.00	0.93
01044800003200	111	29	2006	17	49	3,026	448,400.00	2/28/2007	I	519,900.00	0.86
01044800003300	111	29	2006	17	49	2,140	384,300.00	6/22/2007	I	434,900.00	0.88
01044800003400	111	29	2006	17	49	2,510	416,800.00	8/30/2007	I	475,900.00	0.88
01044800003500	111	29	2006	17	49	2,510	417,100.00	5/21/2007	I	464,900.00	0.90
01044800003600	111	29	2006	17	49	2,510	417,100.00	3/1/2007	I	469,900.00	0.89
01046100000100	111	6	2006	17	65	3,995	885,400.00	5/25/2007	I	925,000.00	0.96
01046100000200	111	6	2007	17	65	3,717	870,400.00	7/9/2007	I	945,000.00	0.92

Snohomish County Assessor's Office

Mass Appraisal Report

Residential Neighborhood:3511000 - 3511905

Appraisal Date: January 1, 2008



Qualified Sales

Parcel Number	Use Code	Land Type	Year Built	Style	Grade	Total Living Area	Total Value	Sale Date	V/I	Sales Price	Post Reval Ratio
01046100000400	111	6	2007	17	65	4,686	980,800.00	8/21/2007	I	1,128,186.00	0.87
01046100000500	111	6	2007	17	65	4,568	976,700.00	9/25/2007	I	1,092,641.00	0.89
01046100001000	111	6	2007	17	65	3,364	827,800.00	7/19/2007	I	875,000.00	0.95
01046100001200	111	6	2007	17	65	3,587	850,700.00	8/7/2007	I	922,000.00	0.92
01046100001300	111	6	2007	17	65	3,845	883,200.00	9/20/2007	I	925,000.00	0.95
01046100001500	111	6	2007	17	65	3,659	845,300.00	5/22/2007	I	931,000.00	0.91
01046100001600	111	6	2006	17	65	3,363	803,900.00	4/16/2007	I	873,600.00	0.92
01047700000100	141	61	2007	18	49	1,958	358,900.00	1/26/2007	I	459,664.00	0.78
01047700000200	141	61	2007	18	49	1,958	356,700.00	2/5/2007	I	414,950.00	0.86
01047700000300	141	61	2007	18	49	1,958	356,700.00	2/26/2007	I	435,190.00	0.82
01047700000400	141	61	2007	18	49	1,958	358,000.00	1/9/2007	I	402,950.00	0.89
01047700000800	141	61	2006	18	49	1,978	388,900.00	8/16/2007	I	410,000.00	0.95
01047700001600	141	61	2006	18	49	1,970	387,700.00	4/23/2007	I	424,950.00	0.91
01047700002600	141	61	2007	18	49	2,043	392,500.00	1/9/2007	I	445,000.00	0.88
01047700003700	142	62	2007	18	49	1,504	324,900.00	5/17/2007	I	386,000.00	0.84
01047700003800	142	62	2007	18	49	1,504	324,900.00	2/20/2007	I	351,194.00	0.93
01047700003900	142	62	2007	18	49	1,504	325,600.00	1/23/2007	I	354,685.00	0.92
01047700004000	142	62	2007	18	49	1,504	325,300.00	4/24/2007	I	385,000.00	0.84
01047700004100	142	62	2007	18	49	1,504	325,600.00	3/27/2007	I	389,000.00	0.84
01047700004200	142	62	2007	18	49	1,504	325,600.00	1/4/2007	I	353,000.00	0.92
01047700004900	141	61	2007	18	49	1,933	361,800.00	1/2/2007	I	408,950.00	0.88
01052700003100	111	29	2006	17	49	2,541	435,200.00	3/15/2007	I	469,950.00	0.93
01052700003300	111	29	2007	17	49	2,115	414,900.00	8/16/2007	I	454,788.00	0.91

Snohomish County Assessor's Office

Mass Appraisal Report

Residential Neighborhood:3511000 - 3511905

Appraisal Date: January 1, 2008



Qualified Sales

Parcel Number	Use Code	Land Type	Year Built	Style	Grade	Total Living Area	Total Value	Sale Date	V/I	Sales Price	Post Reval Ratio
01052700004100	111	29	2007	17	49	2,846	452,800.00	12/13/2007	I	440,000.00	1.03
01052700004600	111	29	2007	17	49	2,846	452,800.00	10/16/2007	I	496,492.00	0.91
01052700004700	111	29	2007	17	49	2,541	433,200.00	6/7/2007	I	478,350.00	0.91
01052700005100	111	29	2006	17	49	2,541	433,200.00	5/21/2007	I	471,895.00	0.92
01053000000400	111	3	2006	17	65	4,065	730,500.00	8/8/2007	I	755,000.00	0.97
01053000000500	111	3	2006	17	65	4,047	728,400.00	6/29/2007	I	910,729.00	0.80
01053000000600	111	3	2006	17	65	3,912	721,500.00	10/25/2007	I	739,500.00	0.98
01053000000800	111	3	2005	17	65	4,047	732,000.00	8/2/2007	I	800,000.00	0.92
01053000000900	111	3	2007	17	65	4,021	723,800.00	11/14/2007	I	800,000.00	0.90
01053000001400	111	3	2007	17	65	3,912	700,700.00	9/12/2007	I	800,000.00	0.88
01053000001800	111	3	2006	17	65	4,065	737,200.00	3/28/2007	I	785,000.00	0.94
01053000001900	111	3	2006	17	65	3,912	728,300.00	5/17/2007	I	779,990.00	0.93
01054900004200	141	61	2006	17	55	2,499	482,400.00	6/22/2007	I	499,990.00	0.96
01058000001100	141	61	2006	17	49	1,572	340,800.00	2/27/2007	I	392,950.00	0.87
01058000001400	141	61	2006	17	49	1,740	360,700.00	2/12/2007	I	408,950.00	0.88
01058000001600	141	61	2006	17	49	1,600	352,400.00	4/26/2007	I	410,000.00	0.86
01058000001700	141	61	2006	17	49	1,946	371,100.00	1/30/2007	I	412,950.00	0.90
01058000001800	141	61	2006	17	49	2,284	393,200.00	1/12/2007	I	427,950.00	0.92
01058000001900	141	61	2006	17	49	2,360	398,500.00	2/15/2007	I	428,950.00	0.93
01058000002000	141	61	2006	17	49	1,569	350,400.00	4/5/2007	I	398,950.00	0.88
01058000002200	141	61	2006	17	49	1,946	371,100.00	3/13/2007	I	415,950.00	0.89
01058000002300	141	61	2006	17	49	2,284	393,200.00	3/8/2007	I	439,950.00	0.89
01058000002400	141	61	2006	17	49	1,946	380,900.00	4/20/2007	I	429,950.00	0.89

Snohomish County Assessor's Office

Mass Appraisal Report

Residential Neighborhood:3511000 - 3511905

Appraisal Date: January 1, 2008



Qualified Sales

Parcel Number	Use Code	Land Type	Year Built	Style	Grade	Total Living Area	Total Value	Sale Date	V/I	Sales Price	Post Reval Ratio
01058000002500	141	61	2006	17	49	1,946	390,600.00	6/15/2007	I	434,950.00	0.90
01058000002700	141	61	2006	17	49	2,360	398,500.00	4/23/2007	I	449,950.00	0.89
01058000002800	141	61	2006	17	49	1,600	343,200.00	10/29/2007	I	382,000.00	0.90
01058000002900	141	61	2006	17	49	1,946	380,900.00	3/27/2007	I	427,950.00	0.89
01058000003100	141	61	2006	17	49	1,740	370,400.00	6/11/2007	I	415,950.00	0.89
01058000003200	141	61	2006	17	49	1,755	374,200.00	5/25/2007	I	396,975.00	0.94
01058000003300	141	61	2006	17	49	1,740	360,700.00	4/11/2007	I	412,950.00	0.87
01058000003400	141	61	2006	17	49	1,563	339,700.00	6/26/2007	I	402,500.00	0.84
01058000003500	141	61	2006	17	49	1,755	354,700.00	1/24/2007	I	405,000.00	0.88
01058000003600	141	61	2006	17	49	1,755	364,500.00	2/9/2007	I	403,950.00	0.90
01058000003700	141	61	2006	17	49	1,740	346,900.00	3/27/2007	I	404,950.00	0.86
01058000003800	141	61	2006	17	49	1,740	356,700.00	3/22/2007	I	402,950.00	0.89
01058000003900	141	61	2006	17	49	1,740	366,400.00	6/18/2007	I	405,950.00	0.90
01058000004000	141	61	2006	17	49	1,755	370,200.00	4/26/2007	I	402,950.00	0.92
01058000004100	141	61	2006	17	49	1,603	358,800.00	6/21/2007	I	412,950.00	0.87
01058000006400	141	61	2006	17	49	1,740	370,400.00	8/11/2007	I	419,950.00	0.88
01058000006500	141	61	2006	17	49	1,755	374,200.00	8/3/2007	I	414,950.00	0.90
01058000006600	141	61	2006	17	49	2,360	428,000.00	7/16/2007	I	489,950.00	0.87
01058000006800	141	61	2006	17	49	1,740	370,400.00	8/14/2007	I	417,950.00	0.89
01058000006900	141	61	2006	17	49	1,755	374,200.00	7/16/2007	I	412,950.00	0.91
01058000007000	141	61	2006	17	49	2,284	422,700.00	7/6/2007	I	484,950.00	0.87
01058000007100	141	61	2006	17	49	1,740	370,400.00	8/7/2007	I	417,950.00	0.89
01058000007200	141	61	2006	17	49	1,755	374,200.00	5/3/2007	I	412,950.00	0.91

Snohomish County Assessor's Office

Mass Appraisal Report

Residential Neighborhood:3511000 - 3511905

Appraisal Date: January 1, 2008



Qualified Sales

Parcel Number	Use Code	Land Type	Year Built	Style	Grade	Total Living Area	Total Value	Sale Date	V/I	Sales Price	Post Reval Ratio
01058000007300	141	61	2006	17	49	2,284	422,700.00	4/23/2007	I	479,950.00	0.88
01058000007400	141	61	2006	17	49	1,946	400,600.00	5/29/2007	I	471,360.00	0.85
01058000007500	141	61	2006	17	49	2,360	428,000.00	4/19/2007	I	487,950.00	0.88
01058000007600	141	61	2006	17	49	1,755	374,200.00	5/10/2007	I	421,950.00	0.89
01058000008200	141	61	2006	17	49	1,755	370,200.00	7/19/2007	I	399,950.00	0.93
01058000008500	141	61	2006	17	49	1,755	370,200.00	7/23/2007	I	410,950.00	0.90
01058000008700	141	61	2006	17	49	1,755	370,200.00	9/17/2007	I	402,950.00	0.92
01058000008900	141	61	2006	17	49	1,755	370,200.00	8/18/2007	I	404,950.00	0.91
01058000009000	141	61	2006	17	49	1,755	370,200.00	7/26/2007	I	409,950.00	0.90
01064400003300	111	29	2007	17	49	2,822	487,300.00	11/1/2007	I	542,990.00	0.90
01064400003400	111	29	2007	17	49	2,896	490,000.00	11/8/2007	I	540,000.00	0.91
01064400005600	111	29	2007	17	49	2,896	490,000.00	7/18/2007	I	545,000.00	0.90
01064400005700	111	29	2007	17	49	2,822	487,300.00	11/13/2007	I	542,990.00	0.90
01064400005800	111	29	2007	17	49	2,990	494,300.00	11/19/2007	I	559,990.00	0.88
01064400005900	111	29	2007	17	49	1,884	416,800.00	6/20/2007	I	479,556.00	0.87
01064900000100	111	3	2007	17	49	3,232	530,000.00	6/20/2007	I	595,000.00	0.89
01064900000200	111	3	2007	17	49	3,045	517,900.00	9/12/2007	I	564,950.00	0.92
01064900000300	111	3	2007	17	49	3,505	548,100.00	8/10/2007	I	599,950.00	0.91
01064900000400	111	3	2007	17	49	3,536	550,000.00	7/25/2007	I	615,373.00	0.89
01064900000600	111	3	2007	17	49	3,240	530,700.00	7/6/2007	I	594,950.00	0.89
01066700001600	141	61	2006	17	49	2,047	417,000.00	8/9/2007	I	465,000.00	0.90
01066700001700	141	61	2006	17	49	2,390	438,800.00	5/16/2007	I	469,430.00	0.93
01066700001800	141	61	2006	17	49	2,499	441,900.00	6/19/2007	I	495,820.00	0.89

Snohomish County Assessor's Office

Mass Appraisal Report

Residential Neighborhood:3511000 - 3511905

Appraisal Date: January 1, 2008



Qualified Sales

Parcel Number	Use Code	Land Type	Year Built	Style	Grade	Total Living Area	Total Value	Sale Date	V/I	Sales Price	Post Reval Ratio
01066700001900	141	61	2006	17	49	2,501	447,200.00	6/21/2007	I	480,000.00	0.93
01066700002100	141	61	2006	17	49	2,634	442,000.00	5/15/2007	I	501,122.00	0.88
01066700002200	141	61	2006	17	49	2,496	429,100.00	5/16/2007	I	519,042.00	0.83
01066700002300	141	61	2006	17	49	2,030	403,200.00	5/18/2007	I	459,834.00	0.88
01066700002400	141	61	2006	17	49	2,634	441,000.00	5/16/2007	I	524,947.00	0.84
01066700002500	141	61	2006	17	49	2,499	429,300.00	7/19/2007	I	482,560.00	0.89
01069200000400	111	29	2007	17	55	2,880	513,500.00	10/17/2007	I	562,950.00	0.91
01069200005300	111	29	1980	23	49	2,731	468,800.00	5/10/2007	I	474,950.00	0.99
27051500204900	111	57	1990	12	49	2,244	710,900.00	12/14/2007	I	720,000.00	0.99
27051500301600	910	57					430,200.00	3/29/2007	V	485,000.00	0.89
27051500402700	111	57	1979	11	45	1,728	641,800.00	10/23/2007	I	507,000.00	1.27
27051600301000	111	56	1930	11	45	2,526	848,200.00	2/7/2007	I	925,000.00	0.92
27051600301900	111	55	1977	11	45	1,331	633,200.00	2/1/2007	I	716,000.00	0.88
27051600303900	111	28	1975	11	45	1,920	525,700.00	2/1/2007	I	610,000.00	0.86
27051600304100	910	55					1,104,000.00	5/18/2007	V	1,326,870.00	0.83
27051700402200	111	28	1968	18	55	2,580	557,100.00	1/30/2007	I	600,000.00	0.93
27051700402400	111	33	1935	18	55	1,871	433,500.00	8/23/2007	I	494,000.00	0.88
27051700404000	111	33	1968	11	35	960	264,000.00	2/20/2007	I	289,950.00	0.91
27051700406700	111	27	1945	11	45	1,526	268,900.00	6/18/2007	I	345,000.00	0.78
27051700409500	910	28					250,000.00	10/10/2007	V	250,000.00	1.00
27052100101800	111	33	1976	23	45	1,866	443,700.00	6/1/2007	I	435,000.00	1.02
27052100200700	111	55	1990	17	45	1,869	738,600.00	9/7/2007	I	975,000.00	0.76
27052100305000	111	33	1992	17	49	2,883	571,900.00	9/20/2007	I	821,000.00	0.70

Snohomish County Assessor's Office

Mass Appraisal Report

Residential Neighborhood:3511000 - 3511905

Appraisal Date: January 1, 2008



Qualified Sales

Parcel Number	Use Code	Land Type	Year Built	Style	Grade	Total Living Area	Total Value	Sale Date	V/I	Sales Price	Post Reval Ratio
27052100305700	111	29	2006	11	65	2,182	507,400.00	3/20/2007	I	649,950.00	0.78
27052100305800	111	29	2006	11	65	2,268	561,200.00	3/5/2007	I	649,950.00	0.86
27052200100900	111	57	1986	12	45	5,304	716,400.00	2/9/2007	I	955,000.00	0.75
27052200203900	118	46	1995	71	55	1,512	326,400.00	11/16/2007	I	342,450.00	0.95
27052200400500	910	54					36,400.00	3/2/2007	V	88,000.00	0.41
27052600302300	111	56	1979	17	45	2,464	539,900.00	3/30/2007	I	550,000.00	0.98
27052600303000	111	56	1980	17	45	2,324	455,900.00	7/11/2007	I	509,950.00	0.89
27052700100200	111	46	1955	11	35	972	268,800.00	10/18/2007	I	310,000.00	0.87
27052700400900	910	56					560,000.00	2/23/2007	V	625,000.00	0.90
27052800208600	111	27	2006	17	55	3,048	516,700.00	5/11/2007	I	630,450.00	0.82
27052800208700	111	27	2006	17	55	2,901	539,900.00	5/11/2007	I	634,950.00	0.85
27052800302200	111	27	1976	23	45	2,122	410,700.00	2/13/2007	I	362,053.00	1.13
27052800400100	111	33	1973	11	55	2,384	633,300.00	7/16/2007	I	994,500.00	0.64
27052900402800	111	58	1979	23	45	2,326	530,800.00	11/1/2007	I	682,500.00	0.78
27053100404300	111	3	1999	17	55	3,270	683,100.00	4/25/2007	I	780,000.00	0.88
27053200106400	111	29	2007	17	55	3,061	563,700.00	6/26/2007	I	619,950.00	0.91
27053200106500	111	29	2007	17	55	3,300	596,400.00	9/27/2007	I	659,500.00	0.90
27053300407600	111	27	1977	23	45	2,424	491,700.00	4/23/2007	I	596,000.00	0.83
27053400202300	111	56	1973	17	45	2,140	540,300.00	4/17/2007	I	520,000.00	1.04
27053400204300	111	33	1976	23	45	1,558	460,700.00	1/30/2007	I	409,980.00	1.12
27053400205300	111	33	1976	23	45	2,030	441,800.00	1/16/2007	I	435,000.00	1.02
27053400206700	111	33	2003	17	65	3,438	746,000.00	6/1/2007	I	960,000.00	0.78
00414400104500	111	U1	1959	11	25	784	600,600.00	3/1/2007	I	700,000.00	0.86

Snohomish County Assessor's Office

Mass Appraisal Report

Residential Neighborhood:3511000 - 3511905

Appraisal Date: January 1, 2008



Qualified Sales

Parcel Number	Use Code	Land Type	Year Built	Style	Grade	Total Living Area	Total Value	Sale Date	V/I	Sales Price	Post Reval Ratio
00414400201300	111	41	1999	17	65	4,213	1,104,400.00	2/8/2007	I	1,185,000.00	0.93
00960002400300	119	N/A	1978	71	45	1,344	14,100.00	4/7/2007	I	16,000.00	0.88
00960002400900	119	N/A	1994	71	55	1,292	65,200.00	7/24/2007	I	59,000.00	1.11
00960002401600	119	N/A	1972	71	35	864	27,500.00	5/25/2007	I	36,000.00	0.76
00960002401800	119	N/A	1970	71	35	1,320	23,100.00	7/13/2007	I	32,500.00	0.71
00960002403600	119	N/A	1976	71	35	1,432	36,600.00	11/2/2007	I	36,500.00	1.00
00960002408000	119	N/A	1968	71	35	984	16,400.00	12/5/2007	I	23,500.00	0.70
00960002410000	119	N/A	1980	71	45	1,344	39,000.00	4/26/2007	I	55,000.00	0.71
00960002417400	119	N/A	1981	71	45	1,982	52,900.00	12/5/2007	I	73,000.00	0.72
00960002419800	119	N/A	1983	71	45	960	31,900.00	5/16/2007	I	32,000.00	1.00
00960002420100	119	N/A	1980	71	45	1,440	38,800.00	4/24/2007	I	45,000.00	0.86
00960004400100	119	N/A	2001	71	55	1,512	149,100.00	11/19/2007	I	159,000.00	0.94
00960004401700	119	N/A	2000	71	55	1,168	128,900.00	12/12/2007	I	120,000.00	1.07
00960004402100	119	N/A	2003	71	55	1,296	147,200.00	10/22/2007	I	159,000.00	0.93
00960004402900	119	N/A	2006	71	65	1,352	143,300.00	4/3/2007	I	147,500.00	0.97
00960004403800	119	N/A	1996	71	65	1,166	110,400.00	6/15/2007	I	122,000.00	0.90
00960004405400	119	N/A	1969	71	45	960	37,800.00	1/24/2007	I	37,000.00	1.02
00960004411200	119	N/A	2002	71	55	1,109	127,900.00	2/12/2007	I	132,500.00	0.97
00960004411500	119	N/A	2006	71	65	1,007	118,000.00	1/31/2007	I	125,000.00	0.94
00960004412700	119	N/A	2006	71	65	1,352	142,800.00	7/19/2007	I	150,000.00	0.95
00960004417400	119	N/A	1973	71	35	1,368	55,800.00	10/23/2007	I	69,500.00	0.80
00960004420700	119	N/A	1974	71	35	1,440	58,200.00	5/9/2007	I	79,700.00	0.73
00960004421500	119	N/A	1975	71	35	1,340	59,700.00	9/7/2007	I	59,200.00	1.01

Snohomish County Assessor's Office

Mass Appraisal Report

Residential Neighborhood:3511000 - 3511905

Appraisal Date: January 1, 2008



Qualified Sales

Parcel Number	Use Code	Land Type	Year Built	Style	Grade	Total Living Area	Total Value	Sale Date	V/I	Sales Price	Post Reval Ratio
00960004421600	119	N/A	1974	71	35	1,364	58,700.00	4/3/2007	I	61,500.00	0.95
00960004423300	119	N/A	1974	71	35	1,332	56,600.00	7/31/2007	I	59,500.00	0.95
00960004424600	119	N/A	1975	71	45	1,344	53,900.00	2/14/2007	I	65,000.00	0.83
00960004424900	119	N/A	1973	71	35	1,258	54,200.00	2/15/2007	I	60,000.00	0.90
00960004425300	119	N/A	1974	71	35	1,432	57,300.00	4/2/2007	I	56,000.00	1.02
00960004431800	119	N/A	1991	71	55	1,252	109,500.00	6/1/2007	I	114,000.00	0.96
00960004433900	119	N/A	1992	71	55	1,188	106,400.00	7/19/2007	I	110,000.00	0.97
00960005200600	119	N/A	1974	71	45	1,440	27,100.00	10/25/2007	I	22,500.00	1.20
00960005202300	119	N/A	1977	74	35	952	16,400.00	3/12/2007	I	20,000.00	0.82
00960005203800	119	N/A	1976	71	45	1,248	27,600.00	2/23/2007	I	33,000.00	0.84
00960005206100	119	N/A	1978	74	35	924	17,200.00	10/5/2007	I	15,000.00	1.15
00960005207000	119	N/A	1976	71	45	960	21,400.00	2/3/2007	I	22,000.00	0.97
00960005208200	119	N/A	1975	74	35	840	11,100.00	2/20/2007	I	15,000.00	0.74
00960005208500	119	N/A	2006	71	65	1,352	99,500.00	6/13/2007	I	139,750.00	0.71
00960001400100	119	N/A	1974	71	45	1,308	18,800.00	5/24/2007	I	18,000.00	1.04
00960001404700	119	N/A	1991	71	55	1,052	40,000.00	12/13/2007	I	27,000.00	1.48
00960001411800	119	N/A	1974	74	35	854	8,200.00	3/12/2007	I	9,500.00	0.86
00960001412700	119	N/A	1993	71	55	1,188	43,800.00	11/30/2007	I	48,500.00	0.90
00960001413700	119	N/A	1992	71	55	1,476	49,700.00	12/20/2007	I	57,553.00	0.86