

Snohomish County Assessor's Office

Mass Appraisal Report

Residential Neighborhood: 1504000 - 1504905

Appraisal Date: January 1, 2008



Summary

Appraisal Date: January 1, 2008
Assessment Year/Tax Year: 2008 Assessment / 2009 Tax
Last Physical Inspection: 2008 Assessment / 2009 Tax
Prior Appraisal Date: January 1, 2007
Prior Assessment Year/Tax Year: 2007 Assessment / 2008 Tax

Appraisal Area (Neighborhood): 1504000 - 1504905

Parcels Appraised: 9,111

Summary Of Value Change:

	<u>2007</u>	<u>2008</u>	<u>Value Change</u>	<u>% Change</u>
Land:	2,532,961,600	2,488,502,900	-44,458,700	-1.8%
Improvements:	1,534,549,987	1,446,068,887	-88,481,100	-5.8%
Total:	4,067,511,587	3,934,571,787	-132,939,800	-3.3%

Snohomish County Assessor's Office

Mass Appraisal Report

Residential Neighborhood: 1504000 - 1504905

Appraisal Date: January 1, 2008



Summary

Appraisal Level and Uniformity

Study Period: January 1 through December 31, 2007

Number of Sales: 382

	2007	2008	Change	% Change
Median Ratio:	0.9351	0.9064	-0.0287	-3.1%
Mean Ratio:	0.9491	0.9013	-0.0478	-5.0%
Weighted Mean:	0.9089	0.8982	-0.0107	-1.2%
PRD:	1.0443	1.0034	-0.0409	-3.9%
COD:	0.1127	0.0862	-0.0265	-23.5%

Data Sources: All data in this report summarized from pre-certification Residential Characteristics extract and Abstract Report dated: **05/13/2008**

Snohomish County Assessor's Office

Mass Appraisal Report

Residential Neighborhood: 1504000 - 1504905

Appraisal Date: January 1, 2008



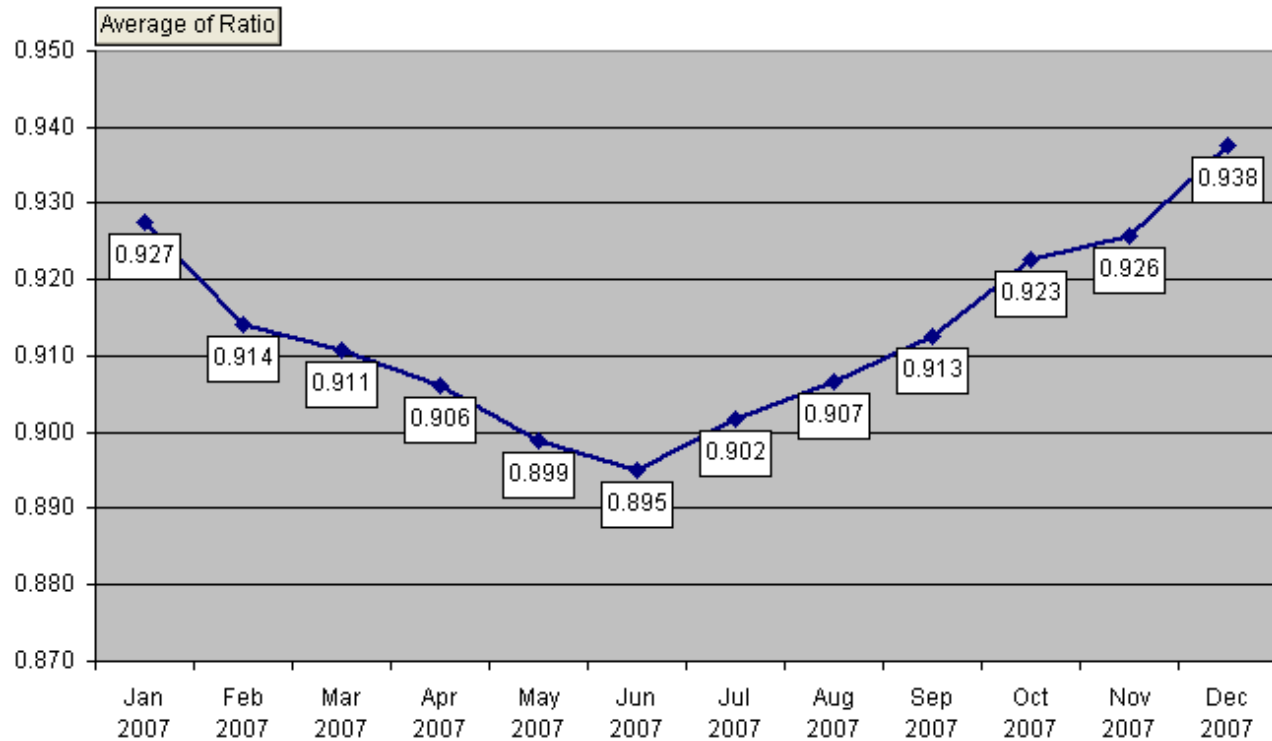
Summary

Ratio of Assessed Value

To Sales Price over Time

**Avg Ratio of 2008 Assessed Values to 2007 Sales Prices
For Single Family Residences
In Snohomish County**

**NOTE: Declining ratios
indicate rising sales prices and
rising ratios indicate declining
sales prices.**



Snohomish County Assessor's Office

Mass Appraisal Report

Residential Neighborhood: 1504000 - 1504905

Appraisal Date: January 1, 2008

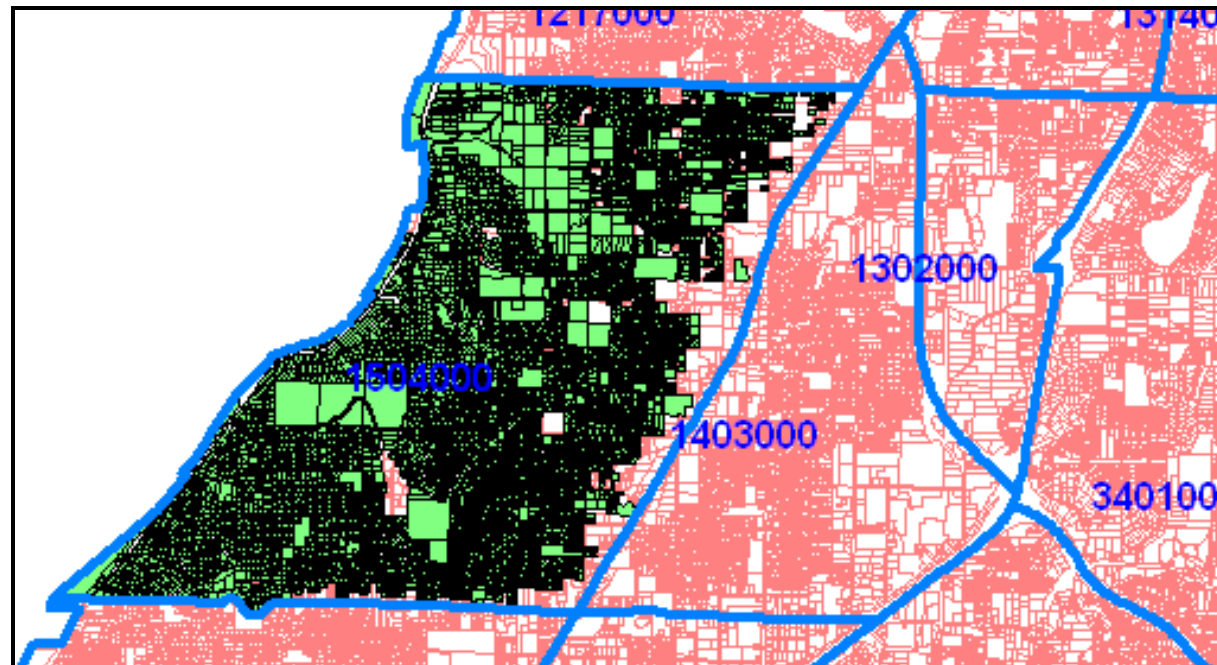


Appraisal Area

Neighborhood Boundary

And Member Parcels

- Legend
Red: Parcels
Green: Member Parcels
Blue: Region Boundary



The map above shows the economic region known as Neighborhood 1504000 - 1504904 (AKA BMA 1504000 - 1504904) and its member parcels.

The 'blue' boundary delineates the economic region (neighborhood). Parcels with residential zoning, which lie within the economic region, are denoted in 'green'. Everything else is 'commercial' property which lies within the residential economic region.

Snohomish County Assessor's Office

Mass Appraisal Report

Residential Neighborhood: 1504000 - 1504905

Appraisal Date: January 1, 2008



Appraisal Area

Neighborhood Description

That area from Hwy 99 to Puget Sound between 148th and 196th.

Snohomish County Assessor's Office

Mass Appraisal Report

Residential Neighborhood: 1504000 - 1504905

Appraisal Date: January 1, 2008



Value Change Summary

**Value Change Summary
By Abstract Group**

Property Class	Number of Parcels		2007 Certified Total Value	2008 Calculated Total Value	Value Change	% Change
Agricultural	4	L:	4,661,300	4,399,700	-261,600	-5.6%
		B:	864,300	805,100	-59,200	-6.8%
		T:	5,525,600	5,204,800	-320,800	-5.8%
Industrial	0	L:	0	0	0	0.0%
		B:	0	0	0	0.0%
		T:	0	0	0	0.0%
Commercial	70	L:	141,212,000	135,682,100	-5,529,900	-3.9%
		B:	55,105,487	55,600,287	494,800	0.9%
		T:	196,317,487	191,282,387	-5,035,100	-2.6%
Residential	8,326	L:	2,242,157,100	2,215,614,500	-26,542,600	-1.2%
		B:	1,471,144,700	1,381,738,100	-89,406,600	-6.1%
		T:	3,713,301,800	3,597,352,600	-115,949,200	-3.1%
Multifamily	43	L:	10,309,400	10,076,500	-232,900	-2.3%
		B:	7,128,500	7,925,400	796,900	11.2%
		T:	17,437,900	18,001,900	564,000	3.2%
Forest	0	L:	0	0	0	0.0%
		B:	0	0	0	0.0%
		T:	0	0	0	0.0%
Other	668	L:	134,621,800	122,730,100	-11,891,700	-8.8%
		B:	307,000	0	-307,000	-100.0%
		T:	134,928,800	122,730,100	-12,198,700	-9.0%

Snohomish County Assessor's Office

Mass Appraisal Report

Residential Neighborhood: 1504000 - 1504905

Appraisal Date: January 1, 2008



Value Change Summary

**Value Change Summary
By Abstract Group**

Property Class	Number of Parcels		2007 Certified Total Value	2008 Calculated Total Value	Value Change	% Change
Totals	9,111	L:	2,532,961,600	2,488,502,900	-44,458,700	-1.8%
		B:	1,534,549,987	1,446,068,887	-88,481,100	-5.8%
		T:	4,067,511,587	3,934,571,787	-132,939,800	-3.3%

- Agriculture: Farms General, Open Space Ag, Open Space General
- Industrial: Manufacturing Facilities
- Commercial: Retail, Schools and Churches
- Residential: Single Family Residences, Condominiums and Manufactured Homes
- Multifamily: All Multiple Family Parcels Including Duplexes and Tri-plexes
- Forest: Classified Forest Land and Open Space Timber
- Other: All Remaining Categories Including Vacant Land

Snohomish County Assessor's Office

Mass Appraisal Report

Residential Neighborhood: 1504000 - 1504905

Appraisal Date: January 1, 2008



Neighborhood Profile

Neighborhood Profile By Property Class	Property Class / Use Code	Parcel Count	Sold Parcels	% Sold
	110-Sr Cit Exemption Residual	2		
	111-Single Family Residence	7,878	316	4.0%
	112-2 Single Family Residences	29		
	113-3 Single Family Residences	3		
	114-4 Single Family Residences	1		
	115-5+ Single Family Residence	4		
	116-Comon Wall SFR	72	5	6.9%
	117-Manufac Home (Leased Site)	4		
	118-Manufac Home (Owned Site)	7		
	119-Manuf Home (MHP)	145	20	13.8%
	122-Duplex	41	1	2.4%
	123-Tri-Plex	2		
	141-SFR Condominium Detached	121	26	21.5%
	142-SFR Condominium CommonWall	42	3	7.1%
	183-Non Residential Structure	17		
	189-Other Residential	1		
	454-Arterial Streets	1		
	456-Local Access Streets	5		
	459-Other Highway NEC	9		
	461-Automobile Parking (Lot)	1		
	481-Electric Utility	3		
	484-Sewage Disposal	1		
	485-Solid Waste disposal	1		
	541-Groceries	1		

Snohomish County Assessor's Office

Mass Appraisal Report

Residential Neighborhood: 1504000 - 1504905

Appraisal Date: January 1, 2008



Neighborhood Profile

Neighborhood Profile By Property Class	Property Class / Use Code	Parcel Count	Sold Parcels	% Sold
	672-Protective Functions	1		
	681-Nursery,Primary,Second Sch	6		
	682-Univ,College,Jr College	2		
	683-Special Training/Schooling	1		
	691-Religious Activities	13		
	719-Other Cultural Activities	1		
	723-Public Assembly	1		
	741-Sports Activities	1		
	742-Playgrounds/Athletic Areas	1		
	761-Parks, General Recreation	18		
	790 Other Cult. Entertainment	3		
	830-Open Space Agriculture	1		
	910-Undeveloped Land	514	11	2.1%
	911-Vacant Site/Mobile Park	20		
	915-Common Areas	21		
	916-Water Retention Area	10		
	933-Bays or Lagoons	31		
	939-Other Water Areas	72		
	940-Open Space General	3		
	Grand Total	9,111	382	4.2%

The first 2 digits of the property class code conform to the 2 digit land use code standards published in the Washington state department of revenue ratio procedures manual, April 1997.

Snohomish County Assessor's Office

Mass Appraisal Report

Residential Neighborhood: 1504000 - 1504905

Appraisal Date: January 1, 2008



Neighborhood Profile

**Neighborhood Profile By
Land Type**

Land Type	Parcel Count	Sold Parcels	% Sold
N/A	170	20	11.8%
27 Sewered Site	5,232	209	4.0%
28 Sewered Site	774	29	3.7%
29 Sewered Site	596	32	5.4%
33 Septic Site	150	2	1.3%
41 Septic Site	86	4	4.7%
54 No Perk	1		
55 Sewered Acreage	91	2	2.2%
56 Spt/Wtr Acreage	20		
61 Exception	121	26	21.5%
62 Exception	40	3	7.5%
63 Exception	72	5	6.9%
65 Topo Problems I	14		
66 Topo Problems II	43		
81 Tidelands	104		
Contiguous - less than 1 acre	118		
CA Common Areas	20		
SC SrCit Residual Contiguous	1		
UD Undevelopable Land	122		
V1 View/Wtrfrt Type I	294	13	4.4%
V2 View/Wtrfrt Type II	210	9	4.3%
V3 View/Wtrfrt Type III	163	9	5.5%
V4 View/Wtrfrt Type IV	193	6	3.1%
V5 View/Wtrfrt Type V	113	3	2.7%

Snohomish County Assessor's Office

Mass Appraisal Report

Residential Neighborhood: 1504000 - 1504905

Appraisal Date: January 1, 2008



Neighborhood Profile

**Neighborhood Profile By
Land Type**

Land Type	Parcel Count	Sold Parcels	% Sold
V6 View/Wtrfrt Type VI	158	4	2.5%
V7 View/Wtrfrt Type VII	31	2	6.5%
V8 View/Wtrfrt Type VIII	144	4	2.8%
W8 Wtrfrt/View Type VIII	30		
Grand Total	9,111	382	4.2%

N/A: Building Only Accounts (Parcels With No Land)

Snohomish County Assessor's Office

Mass Appraisal Report

Residential Neighborhood: 1504000 - 1504905

Appraisal Date: January 1, 2008



Neighborhood Profile

Neighborhood Profile By House Type	House Type / Stories	Parcel Count	Sold Parcels	% Sold
	11 - 1 Story	2,423	102	4.2%
	12 - 1 Story Basement	1,388	57	4.1%
	14 - 1 1/2 Story	109	4	3.7%
	15 - 1 1/2 Story Basement	74	3	4.1%
	17 - 2 Story	1,591	74	4.7%
	18 - 2 Story Basement	343	14	4.1%
	20 - 2+ Story	19	15	78.9%
	21 - 2+ Story Basement	2		
	23 - Split Entry	1594	61	3.8%
	24 - Tri Level	658	21	3.2%
	71 - DW Manufactured Home	66	9	13.6%
	74 - SW Manufactured Home	89	11	12.4%
	N/A	755	11	1.5%
	Grand Total	9,111	382	4.2%

N/A: Land Only Accounts Or Non Single Family Structures

Snohomish County Assessor's Office

Mass Appraisal Report

Residential Neighborhood: 1504000 - 1504905

Appraisal Date: January 1, 2008



Neighborhood Profile

Neighborhood Profile By Structure Quality / Grade	Quality / Grade	Parcel Count	Sold Parcels	% Sold
	25 Low	53	4	7.5%
	35 Fair	227	14	6.2%
	41 Average Minus	19	15	78.9%
	45 Average	5,520	224	4.1%
	49 Average Plus	1,369	52	3.8%
	55 Good	820	34	4.1%
	65 Very Good	299	24	8.0%
	75 Excellent	49	4	8.2%
	N/A	755	11	1.5%
	Grand Total	9,111	382	4.2%

N/A: Land Only Accounts Or Miscellaneous Structures (Barns, Sheds, etc).

Snohomish County Assessor's Office

Mass Appraisal Report

Residential Neighborhood: 1504000 - 1504905

Appraisal Date: January 1, 2008



Neighborhood Profile

Neighborhood Profile By Year Built Range	Year Built Range	Parcel Count	Sold Parcels	% Sold
	1899 & older	1		
	1900 - 1909	12		
	1910 - 1919	25		
	1920 - 1929	54	1	1.85%
	1930 - 1939	89	1	1.12%
	1940 - 1949	241	10	4.15%
	1950 - 1959	1,414	64	4.53%
	1960 - 1969	2,294	85	3.71%
	1970 - 1979	1,637	73	4.46%
	1980 - 1989	1,281	49	3.83%
	1990 - 1999	851	28	3.29%
	2000 to the present	457	60	13.13%
	N/A	755	11	1.46%
	Grand Total	9,111	382	4.2%

N/A: Land Only Accounts Or Non Single Family Structures

Snohomish County Assessor's Office

Mass Appraisal Report

Residential Neighborhood: 1504000 - 1504905

Appraisal Date: January 1, 2008



Neighborhood Profile

Neighborhood Profile By Total Living Area Range	Total Living Area Range	Parcel Count	Sold Parcels	% Sold
	N/A	755	11	1.5%
	1 - 499	9		
	500 - 749	56	2	3.6%
	750 - 999	309	15	4.9%
	1000 - 1249	542	28	5.2%
	1250 - 1499	991	41	4.1%
	1500 - 1749	1,272	62	4.9%
	1750 - 1999	1,288	51	4.0%
	2000 - 2249	1,117	40	3.6%
	2250 - 2499	829	41	4.9%
	2500 - 2749	542	24	4.4%
	2750 - 2999	407	17	4.2%
	3000 - 3249	283	12	4.2%
	3250 - 3499	203	13	6.4%
	3500 - 3749	150	9	6.0%
	3750 - 3999	110	7	6.4%
	4000 - 4249	80	5	6.3%
	4250 - 4499	58	2	3.4%
	4500 - 4749	23		
	4750 - 4999	24	1	4.2%
	5000 - Over	63	1	1.6%
	Grand Total	9,111	382	4.2%

N/A: Parcels Without Structures or Parcel With Structures Which Do Not Have Living Area

Snohomish County Assessor's Office

Mass Appraisal Report

Residential Neighborhood: 1504000 - 1504905

Appraisal Date: January 1, 2008



Performance Analysis

Performance Analysis

All Sales

Item	2007	2008
Total Assessed Value	161,748,900	159,852,800
Total Sales Price	177,968,358	177,968,358
Average Assessed Value	423,426	418,463
Average Sales Price	465,886	465,886
Number in Sample	382	382
Median Ratio	0.9351	0.9064
Mean (Average) Ratio	0.9491	0.9013
Weighted Mean (S.W.A.) Ratio	0.9089	0.8982
Regression Index (P.R.D.)	1.0443	1.0034
Coefficient of Dispersion (C.O.D.)	0.1127	0.0862

Snohomish County Assessor's Office

Mass Appraisal Report

Residential Neighborhood: 1504000 - 1504905

Appraisal Date: January 1, 2008

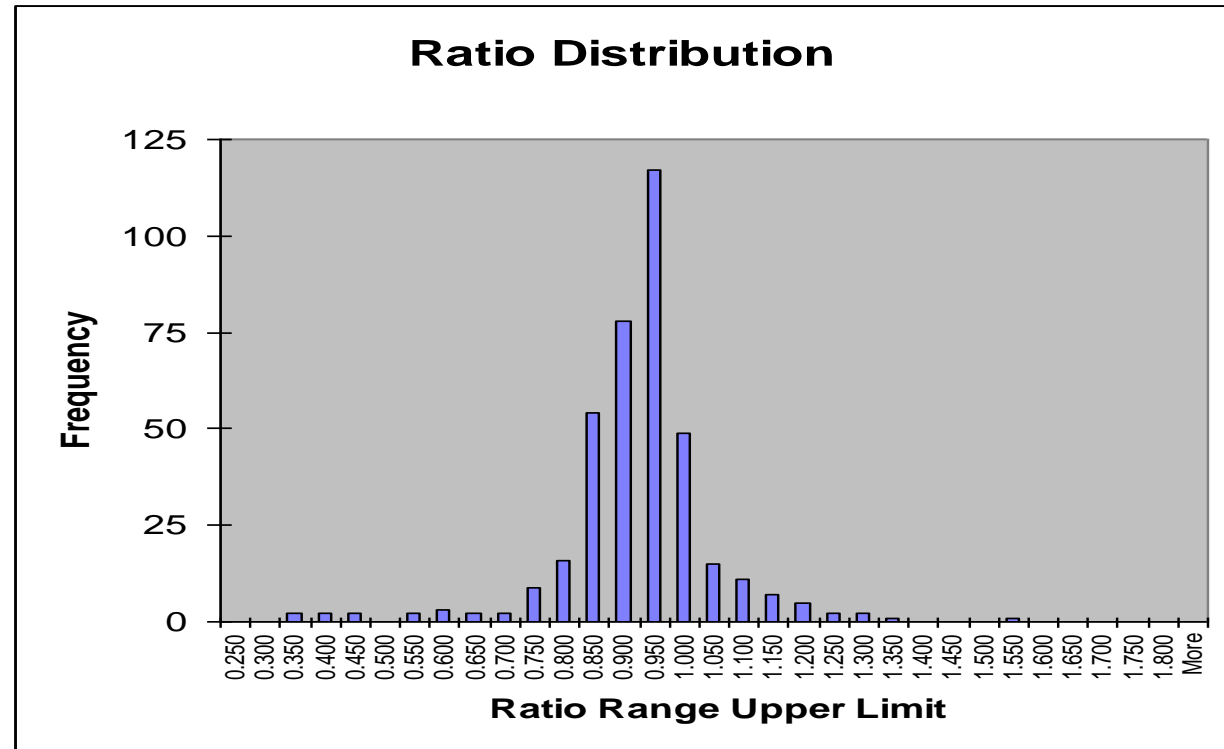


Performance Analysis

Ratio Distribution Histogram

All Use Codes

Sales Dated 2007



Each 'tic' on the 'X' axis represents the upper limit of the ratio range. For example, The bar associated with position 1.00 represents all of the parcels whose ratio is greater than 0.95 and less than or equal to 1.00

Snohomish County Assessor's Office

Mass Appraisal Report

Residential Neighborhood: 1504000 - 1504905

Appraisal Date: January 1, 2008



Performance Analysis

Performance Analysis

Use Code 111

Item	2007	2008
Total Assessed Value	144,186,600	143,179,900
Total Sales Price	159,670,795	159,670,795
Average Assessed Value	456,287	453,101
Average Sales Price	505,287	505,287
Number in Sample	316	316
Median Ratio	0.9294	0.9070
Mean (Average) Ratio	0.9297	0.9116
Weighted Mean (S.W.A.) Ratio	0.9030	0.8967
Regression Index (P.R.D.)	1.0296	1.0166
Coefficient of Dispersion	0.0887	0.0766

Snohomish County Assessor's Office

Mass Appraisal Report

Residential Neighborhood: 1504000 - 1504905

Appraisal Date: January 1, 2008

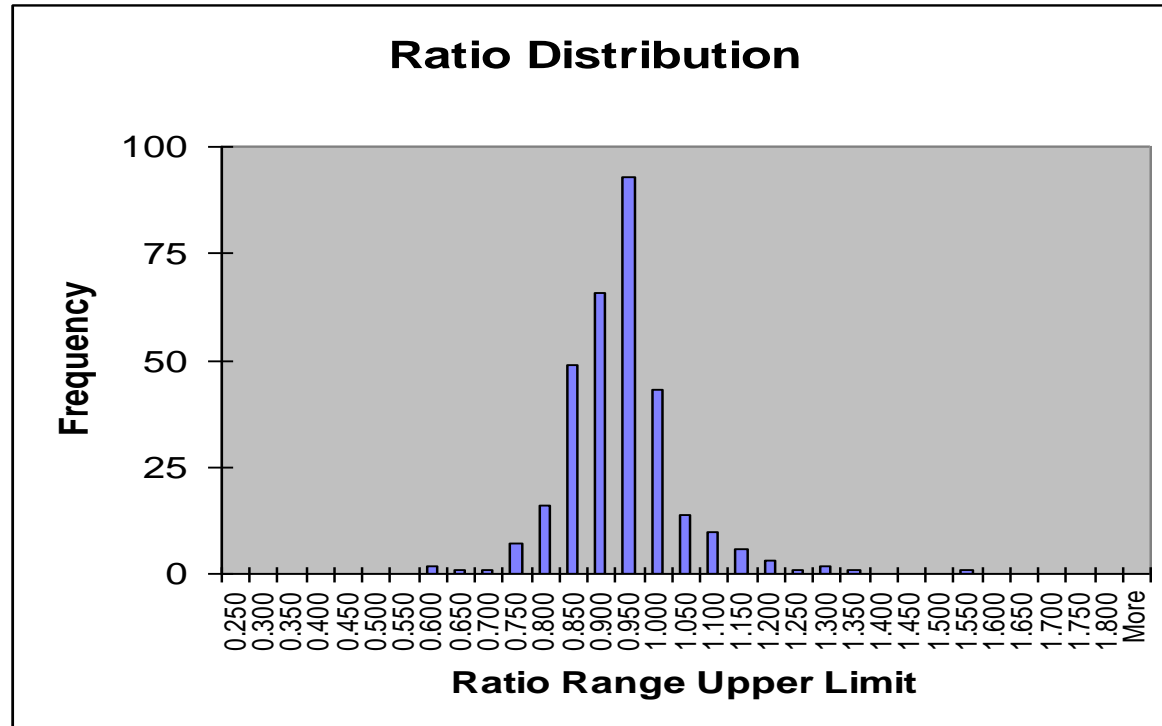


Performance Analysis

Ratio Distribution Histogram

Use Code 111

Sales Dated 2007



Each 'tic' on the 'X' axis represents the upper limit of the ratio range. For example, The bar associated with position 1.00 represents all of the parcels whose ratio is greater than 0.95 and less than or equal to 1.00

Snohomish County Assessor's Office

Mass Appraisal Report

Residential Neighborhood: 1504000 - 1504905

Appraisal Date: January 1, 2008



Qualified Sales

Parcel Number	Use Code	Land Type	Year Built	Style	Grade	Total Living Area	Total Value	Sale Date	V/I	Sales Price	Post Reval Ratio
00370800300202	910	27					204,600.00	7/9/2007	V	220,000.00	0.93
00372900101501	910	27					264,000.00	2/9/2007	V	485,000.00	0.54
00372900101502	910	55					1,368,500.00	2/13/2007	V	1,140,000.00	1.20
00372901000918	111	27	1945	11	45	1,563	276,400.00	3/12/2007	I	305,000.00	0.91
00373401200103	111	27	1957	11	45	1,096	270,100.00	4/20/2007	I	260,000.00	1.04
00373401300103	111	27	1956	11	45	1,104	250,700.00	4/24/2007	I	299,900.00	0.84
00373401300307	111	27	1947	12	35	768	336,500.00	3/6/2007	I	302,000.00	1.11
00376400001900	111	27	1977	23	45	2,142	395,500.00	8/6/2007	I	360,000.00	1.10
00378400000200	111	29	1961	11	45	1,564	417,700.00	5/22/2007	I	407,500.00	1.03
00404500001400	111	27	1967	11	45	1,404	317,900.00	9/24/2007	I	399,000.00	0.80
00408700000200	111	27	1954	11	45	1,348	301,300.00	4/4/2007	I	330,000.00	0.91
00410300000300	111	27	1955	11	45	1,924	339,200.00	5/23/2007	I	385,500.00	0.88
00412100000800	111	27	1964	12	45	2,080	344,200.00	2/5/2007	I	415,000.00	0.83
00418000001900	111	27	1960	11	45	1,242	296,100.00	11/27/2007	I	300,000.00	0.99
00418000002900	111	27	1959	11	45	1,254	291,300.00	9/27/2007	I	305,000.00	0.96
00419700001000	111	27	1959	17	45	2,233	366,700.00	12/17/2007	I	371,000.00	0.99
00422900001600	111	29	1971	24	49	2,268	515,700.00	6/19/2007	I	579,900.00	0.89
00425500000501	111	28	2006	17	55	3,306	614,100.00	2/26/2007	I	684,950.00	0.90
00425500000502	111	28	2006	17	55	3,295	613,500.00	4/20/2007	I	645,000.00	0.95
00425500000505	111	28	2006	17	55	3,338	616,400.00	1/30/2007	I	689,950.00	0.89
00425500000507	111	28	2007	17	55	3,262	608,000.00	2/20/2007	I	654,950.00	0.93
00425500000508	111	28	2006	17	55	3,261	613,200.00	5/29/2007	I	679,950.00	0.90
00434600002204	111	28	1986	17	49	2,670	519,500.00	11/30/2007	I	642,000.00	0.81

Snohomish County Assessor's Office

Mass Appraisal Report

Residential Neighborhood: 1504000 - 1504905

Appraisal Date: January 1, 2008



Qualified Sales

Parcel Number	Use Code	Land Type	Year Built	Style	Grade	Total Living Area	Total Value	Sale Date	V/I	Sales Price	Post Reval Ratio
00434600002502	111	29	1959	23	45	3,144	439,300.00	8/30/2007	I	495,000.00	0.89
00434600003307	111	29	1974	12	49	3,574	617,200.00	1/6/2007	I	684,000.00	0.90
00434600003408	111	29	1977	12	49	3,066	512,700.00	8/28/2007	I	525,500.00	0.98
00434600004802	111	V3	1991	12	65	4,059	895,700.00	5/7/2007	I	1,125,000.00	0.80
00434600004806	111	V2	1990	18	65	2,951	777,500.00	4/26/2007	I	830,000.00	0.94
00434600006500	111	V5	1941	12	55	3,582	836,100.00	6/7/2007	I	885,000.00	0.94
00434600007301	111	V1	1975	15	49	2,330	536,700.00	11/8/2007	I	585,000.00	0.92
00434600008501	111	V1	1960	11	45	1,547	424,200.00	4/26/2007	I	508,000.00	0.84
00434600009101	111	29	1959	12	45	2,676	488,900.00	6/26/2007	I	594,950.00	0.82
00434600009202	111	29	1976	18	55	1,716	455,800.00	7/3/2007	I	509,000.00	0.90
00456000000401	111	V3	1973	12	49	3,654	759,400.00	7/19/2007	I	762,000.00	1.00
00456000001800	111	V4	1978	12	55	2,708	744,200.00	5/15/2007	I	780,000.00	0.95
00458600001200	111	27	1960	11	45	2,048	343,500.00	8/6/2007	I	285,000.00	1.21
00458700002900	111	27	1961	11	45	1,352	306,000.00	4/10/2007	I	360,000.00	0.85
00461600000900	111	V4	1979	18	49	1,988	691,900.00	5/3/2007	I	772,000.00	0.90
00461700000400	111	27	1965	11	45	2,012	329,600.00	12/6/2007	I	300,000.00	1.10
00463800001200	111	27	1968	23	45	2,512	332,000.00	2/8/2007	I	413,500.00	0.80
00469600000300	111	27	1963	11	45	1,088	292,300.00	5/22/2007	I	319,950.00	0.91
00469600000900	111	27	1966	12	45	2,800	356,000.00	4/2/2007	I	450,000.00	0.79
00471000000400	111	27	1962	23	45	1,988	330,600.00	4/30/2007	I	357,500.00	0.92
00471000000900	111	27	1962	23	45	1,828	330,900.00	5/16/2007	I	402,000.00	0.82
00473700004500	111	V1	1987	11	49	1,577	496,400.00	10/2/2007	I	569,950.00	0.87
00474000100300	111	27	1955	11	45	1,170	279,700.00	1/16/2007	I	307,350.00	0.91

Snohomish County Assessor's Office

Mass Appraisal Report

Residential Neighborhood: 1504000 - 1504905

Appraisal Date: January 1, 2008



Qualified Sales

Parcel Number	Use Code	Land Type	Year Built	Style	Grade	Total Living Area	Total Value	Sale Date	V/I	Sales Price	Post Reval Ratio
00474000101200	111	27	1957	11	45	1,456	310,300.00	8/24/2007	I	352,500.00	0.88
00474000200200	111	27	1955	11	45	1,620	320,700.00	9/5/2007	I	349,350.00	0.92
00474000201600	111	27	1959	11	45	1,444	304,100.00	1/23/2007	I	293,000.00	1.04
00474100201300	111	27	1955	12	35	1,370	285,700.00	3/29/2007	I	250,000.00	1.14
00474200100300	111	27	1955	11	45	1,925	327,300.00	4/17/2007	I	379,000.00	0.86
00474200200600	111	27	1958	11	45	1,008	288,800.00	10/9/2007	I	305,000.00	0.95
00474700000300	111	27	1958	11	45	1,320	299,800.00	10/25/2007	I	315,000.00	0.95
00475100002000	111	27	1964	11	45	1,400	319,700.00	5/11/2007	I	350,000.00	0.91
00476400001100	111	27	1960	12	45	2,312	328,200.00	3/26/2007	I	399,000.00	0.82
00476400001400	111	27	1959	11	45	1,440	293,800.00	5/22/2007	I	340,000.00	0.86
00477500002400	111	27	1960	11	45	1,098	265,600.00	3/23/2007	I	315,000.00	0.84
00477500003000	111	27	1963	12	45	1,608	323,500.00	2/8/2007	I	355,000.00	0.91
00477600002600	111	27	2006	18	65	4,062	730,900.00	11/16/2007	I	975,000.00	0.75
00477600004200	111	27	1961	11	45	1,887	381,400.00	4/4/2007	I	419,950.00	0.91
00477600005900	111	27	1965	11	49	1,890	407,600.00	6/19/2007	I	700,000.00	0.58
00477600006200	111	27	1975	23	45	2,064	361,200.00	8/1/2007	I	420,000.00	0.86
00477600006400	111	27	1968	12	45	3,493	445,400.00	4/16/2007	I	462,000.00	0.96
00481600200602	111	28	1963	11	45	1,825	430,000.00	8/3/2007	I	450,000.00	0.96
00485600001100	111	27	1964	17	45	2,232	361,000.00	1/23/2007	I	436,500.00	0.83
00485700001100	111	27	1965	17	45	1,884	351,800.00	6/28/2007	I	435,000.00	0.81
00495300000800	111	27	1962	23	45	1,620	316,100.00	7/31/2007	I	318,000.00	0.99
00499300000200	111	27	1971	23	45	1,750	331,800.00	5/22/2007	I	367,500.00	0.90
00499400000600	111	27	1963	11	45	1,208	280,500.00	10/30/2007	I	350,000.00	0.80

Snohomish County Assessor's Office

Mass Appraisal Report

Residential Neighborhood: 1504000 - 1504905

Appraisal Date: January 1, 2008



Qualified Sales

Parcel Number	Use Code	Land Type	Year Built	Style	Grade	Total Living Area	Total Value	Sale Date	V/I	Sales Price	Post Reval Ratio
00499700003600	111	27	1956	11	45	1,684	308,500.00	3/6/2007	I	201,000.00	1.53
00500900002501	111	V3	1967	12	55	3,472	778,200.00	11/6/2007	I	800,000.00	0.97
00500900005002	111	V2	1978	24	49	1,992	611,600.00	6/26/2007	I	669,000.00	0.91
00503000000200	111	27	1959	11	45	1,352	299,000.00	6/18/2007	I	315,000.00	0.95
00503000001800	111	27	1969	12	45	2,668	370,900.00	2/12/2007	I	327,000.00	1.13
00503100002100	111	27	1962	23	45	1,660	314,000.00	7/26/2007	I	320,184.00	0.98
00503100002200	111	27	1963	12	45	2,436	332,100.00	3/29/2007	I	320,800.00	1.04
00503100002800	111	27	1963	12	45	2,008	329,500.00	7/9/2007	I	360,000.00	0.92
00503100003000	111	27	1960	23	45	2,912	382,700.00	9/25/2007	I	476,500.00	0.80
00503500000600	111	27	1954	11	45	972	294,900.00	10/15/2007	I	314,950.00	0.94
00503900200700	111	27	1956	12	45	1,963	339,100.00	8/7/2007	I	424,000.00	0.80
00504100200600	111	27	1942	11	45	1,236	281,700.00	3/29/2007	I	280,000.00	1.01
00504100201100	111	27	1942	11	45	1,840	301,700.00	1/25/2007	I	324,000.00	0.93
00504600002000	111	27	1964	11	45	1,691	340,300.00	10/26/2007	I	340,000.00	1.00
00506000000800	111	27	1960	11	45	1,092	293,800.00	3/20/2007	I	360,000.00	0.82
00508800002500	111	27	1972	24	45	2,064	345,400.00	10/2/2007	I	392,750.00	0.88
00512400001200	111	27	1959	11	45	1,983	329,800.00	9/18/2007	I	360,000.00	0.92
00513100002407	111	V7	1995	18	75	5,669	1,485,600.00	1/2/2007	I	1,576,167.00	0.94
00513100003707	111	28	1966	23	45	1,770	414,400.00	4/5/2007	I	367,000.00	1.13
00513100004803	111	28	1990	24	49	2,428	505,700.00	8/28/2007	I	525,450.00	0.96
00513100006803	111	V3	1962	12	45	3,204	666,000.00	9/5/2007	I	749,000.00	0.89
00513100007607	910	33					128,000.00	7/2/2007	V	140,000.00	0.91
00513100011312	111	27	1952	11	35	1,392	293,300.00	8/22/2007	I	311,600.00	0.94

Snohomish County Assessor's Office

Mass Appraisal Report

Residential Neighborhood: 1504000 - 1504905

Appraisal Date: January 1, 2008



Qualified Sales

Parcel Number	Use Code	Land Type	Year Built	Style	Grade	Total Living Area	Total Value	Sale Date	V/I	Sales Price	Post Reval Ratio
00513100012106	111	V1	1977	23	49	2,433	521,200.00	10/26/2007	I	610,000.00	0.85
00513100012113	910	29					297,600.00	5/29/2007	V	305,000.00	0.98
00513100012225	910	V1					350,000.00	7/10/2007	V	373,000.00	0.94
00513100012411	910	27					220,000.00	6/28/2007	V	259,000.00	0.85
00513100014116	111	29	1920	15	55	2,500	684,900.00	9/17/2007	I	900,000.00	0.76
00513100014401	111	27	1976	23	45	2,028	395,700.00	1/2/2007	I	369,500.00	1.07
00513100015111	111	27	2006	23	49	2,556	411,200.00	2/7/2007	I	485,000.00	0.85
00513100015112	111	27	2006	17	49	2,956	455,500.00	4/3/2007	I	575,000.00	0.79
00513100016507	111	27	1942	14	35	1,904	292,000.00	9/10/2007	I	335,000.00	0.87
00513300002219	111	29	2006	17	65	3,004	701,100.00	5/1/2007	I	715,000.00	0.98
00513300002224	111	29	2006	17	65	3,571	757,500.00	4/17/2007	I	849,000.00	0.89
00513300002231	111	V1	2006	17	65	3,473	765,100.00	9/5/2007	I	795,000.00	0.96
00513300003201	910	V6					640,000.00	3/9/2007	V	650,000.00	0.98
00513400002100	111	41	1966	11	45	1,880	435,100.00	12/6/2007	I	487,500.00	0.89
00513500000500	111	V3	1960	12	55	3,357	758,200.00	5/11/2007	I	799,900.00	0.95
00513600001002	111	V4	1955	12	55	2,558	900,400.00	2/26/2007	I	1,100,000.00	0.82
00513600001200	111	29	1952	12	45	2,081	511,900.00	1/2/2007	I	489,200.00	1.05
00513700000201	111	27	1953	17	45	2,567	446,600.00	8/27/2007	I	485,000.00	0.92
00513700001002	111	27	1990	24	45	1,970	360,600.00	7/19/2007	I	440,000.00	0.82
00513700001009	111	27	1991	11	45	1,398	315,500.00	8/16/2007	I	380,000.00	0.83
00513700002001	111	27	1948	11	35	876	233,200.00	6/6/2007	I	265,000.00	0.88
00513700003510	111	28	2006	18	65	4,298	776,200.00	2/1/2007	I	845,000.00	0.92
00513700005511	111	27	1977	17	45	1,728	456,000.00	5/14/2007	I	425,000.00	1.07

Snohomish County Assessor's Office

Mass Appraisal Report

Residential Neighborhood: 1504000 - 1504905

Appraisal Date: January 1, 2008



Qualified Sales

Parcel Number	Use Code	Land Type	Year Built	Style	Grade	Total Living Area	Total Value	Sale Date	V/I	Sales Price	Post Reval Ratio
00513700005512	111	27	2006	17	55	2,645	497,100.00	2/27/2007	I	690,000.00	0.72
00513700006605	111	27	1984	14	45	1,528	335,500.00	6/1/2007	I	376,500.00	0.89
00513700007702	111	55	1951	11	45	1,633	867,200.00	9/21/2007	I	800,000.00	1.08
00513700008013	111	27	1950	14	45	1,595	320,900.00	10/19/2007	I	330,000.00	0.97
00513700008015	111	27	1957	11	45	1,008	271,500.00	11/8/2007	I	304,900.00	0.89
00513700008207	122	27	1985	11	45	1,878	348,000.00	4/4/2007	I	399,718.00	0.87
00513800009404	111	27	1963	12	45	2,352	313,400.00	7/2/2007	I	360,000.00	0.87
00513800009805	111	27	1946	12	45	900	372,700.00	9/25/2007	I	425,000.00	0.88
00513800009821	111	28	2007	17	55	2,812	574,700.00	5/15/2007	I	630,000.00	0.91
00513800009824	111	28	2007	17	55	2,812	544,700.00	5/15/2007	I	610,000.00	0.89
00514000101800	111	27	1960	11	45	1,368	304,000.00	5/24/2007	I	330,000.00	0.92
00514000300300	111	27	1960	23	45	1,721	320,900.00	10/8/2007	I	350,000.00	0.92
00514300000600	111	27	1960	11	45	1,264	293,400.00	4/27/2007	I	319,500.00	0.92
00514300000700	111	27	1960	11	45	1,264	291,100.00	2/5/2007	I	335,000.00	0.87
00514400001400	111	27	1960	11	35	1,296	292,300.00	10/19/2007	I	315,000.00	0.93
00514600000100	111	27	1960	12	45	1,362	304,300.00	6/6/2007	I	342,500.00	0.89
00517700003800	111	27	1967	23	45	2,164	336,600.00	7/5/2007	I	362,500.00	0.93
00531904400002	111	29	1955	11	45	1,578	404,000.00	8/16/2007	I	405,000.00	1.00
00532500000300	111	V6	1967	12	65	3,986	1,070,400.00	6/7/2007	I	1,194,000.00	0.90
00532600000100	111	27	1953	11	45	1,692	303,500.00	7/12/2007	I	335,000.00	0.91
00537500000100	111	27	1965	11	45	1,246	288,700.00	5/31/2007	I	367,500.00	0.79
00537500000700	111	27	1965	11	45	1,566	329,800.00	8/15/2007	I	350,000.00	0.94
00537500001100	111	27	1965	11	45	1,446	316,700.00	9/19/2007	I	350,000.00	0.90

Snohomish County Assessor's Office

Mass Appraisal Report

Residential Neighborhood: 1504000 - 1504905

Appraisal Date: January 1, 2008



Qualified Sales

Parcel Number	Use Code	Land Type	Year Built	Style	Grade	Total Living Area	Total Value	Sale Date	V/I	Sales Price	Post Reval Ratio
00540000002300	111	27	1955	11	45	1,175	276,200.00	5/18/2007	I	310,000.00	0.89
00540000002500	111	27	1955	11	45	1,175	291,500.00	3/21/2007	I	310,050.00	0.94
00540000003100	111	27	1955	11	45	1,357	303,900.00	2/5/2007	I	359,950.00	0.84
00540000004100	111	27	1955	11	45	992	282,600.00	6/13/2007	I	303,000.00	0.93
00540000005700	111	27	1955	11	45	1,404	296,000.00	1/8/2007	I	315,000.00	0.94
00540000006100	111	27	1955	11	45	1,859	331,800.00	5/18/2007	I	425,000.00	0.78
00540100000700	111	27	1962	23	45	2,016	336,000.00	2/26/2007	I	330,000.00	1.02
00540100001700	111	27	1959	11	45	1,818	306,900.00	6/11/2007	I	353,050.00	0.87
00540200003100	111	27	1955	11	45	1,490	316,800.00	6/22/2007	I	312,500.00	1.01
00552000000100	111	27	1958	11	45	1,644	314,700.00	6/25/2007	I	339,950.00	0.93
00552000000200	111	27	1959	11	45	1,200	285,300.00	4/18/2007	I	366,000.00	0.78
00552800301400	111	27	1959	11	45	1,352	294,800.00	6/27/2007	I	340,000.00	0.87
00559100000500	111	27	1958	11	45	1,200	290,500.00	11/28/2007	I	314,500.00	0.92
00559100000900	111	27	1958	11	45	1,727	317,200.00	5/22/2007	I	366,000.00	0.87
00559200000600	111	27	1956	11	45	1,294	308,600.00	7/20/2007	I	360,000.00	0.86
00559200000900	111	27	1955	11	45	1,060	287,200.00	2/13/2007	I	307,000.00	0.94
00559800000200	111	27	1964	17	45	1,936	339,100.00	9/21/2007	I	368,000.00	0.92
00559800000702	111	V1	1963	12	49	2,733	570,800.00	7/10/2007	I	572,000.00	1.00
00563300001300	111	27	1959	11	45	1,334	298,500.00	6/13/2007	I	320,700.00	0.93
00563400001600	111	27	1962	11	45	880	290,500.00	6/15/2007	I	295,000.00	0.98
00565600101305	111	29	1977	23	45	2,202	478,000.00	5/17/2007	I	500,000.00	0.96
00565600101801	111	V1	1980	18	65	3,955	801,800.00	4/20/2007	I	875,000.00	0.92
00566000000600	111	29	1964	23	45	3,170	506,900.00	2/13/2007	I	515,000.00	0.98

Snohomish County Assessor's Office

Mass Appraisal Report

Residential Neighborhood: 1504000 - 1504905

Appraisal Date: January 1, 2008



Qualified Sales

Parcel Number	Use Code	Land Type	Year Built	Style	Grade	Total Living Area	Total Value	Sale Date	V/I	Sales Price	Post Reval Ratio
00567200000100	111	V4	1961	12	45	2,842	651,700.00	8/21/2007	I	749,000.00	0.87
00567200001100	111	V2	1963	24	49	2,980	619,200.00	6/1/2007	I	705,000.00	0.88
00567700000700	111	28	1964	11	45	2,048	439,100.00	1/17/2007	I	520,000.00	0.84
00568100000100	111	29	1970	17	45	2,584	517,400.00	8/6/2007	I	599,000.00	0.86
00568400000900	111	27	1958	11	45	2,046	335,700.00	6/25/2007	I	398,000.00	0.84
00572500000400	111	27	1959	11	45	1,744	339,400.00	3/1/2007	I	450,000.00	0.75
00572600001300	111	27	1959	11	45	1,216	296,200.00	7/30/2007	I	349,950.00	0.85
00572700001700	111	27	1959	11	45	1,336	295,800.00	3/14/2007	I	342,500.00	0.86
00573000000900	111	27	1960	12	45	2,232	337,900.00	11/16/2007	I	360,000.00	0.94
00583500000300	111	27	1962	23	45	1,596	320,500.00	10/19/2007	I	345,000.00	0.93
00583500000600	111	27	1962	11	45	1,296	302,700.00	5/16/2007	I	333,500.00	0.91
00583800001200	111	27	1962	24	45	1,683	313,200.00	4/25/2007	I	245,000.00	1.28
00584700000600	111	27	1966	23	45	2,100	335,300.00	2/15/2007	I	369,950.00	0.91
00584700002600	111	27	1966	11	45	1,440	310,800.00	7/5/2007	I	333,000.00	0.93
00585000000800	111	27	1966	11	45	1,552	308,400.00	11/8/2007	I	300,000.00	1.03
00585100001600	111	27	1969	12	45	3,148	368,200.00	6/8/2007	I	520,000.00	0.71
00585100003800	111	27	1967	11	45	1,700	332,600.00	7/13/2007	I	257,750.00	1.29
00585100005500	111	27	1967	23	45	2,025	340,500.00	8/13/2007	I	377,000.00	0.90
00592400001000	111	27	1967	11	45	1,476	302,900.00	3/28/2007	I	332,500.00	0.91
00594400000700	111	V8	1952	11	55	2,788	1,444,900.00	6/25/2007	I	1,340,000.00	1.08
00594400003802	111	V2	1952	12	45	2,364	688,000.00	11/5/2007	I	635,000.00	1.08
00594400007000	111	V2	1961	11	55	2,607	803,800.00	10/26/2007	I	1,395,000.00	0.58
00594400008701	111	29	1954	17	55	3,211	682,500.00	5/29/2007	I	780,000.00	0.88

Snohomish County Assessor's Office

Mass Appraisal Report

Residential Neighborhood: 1504000 - 1504905

Appraisal Date: January 1, 2008



Qualified Sales

Parcel Number	Use Code	Land Type	Year Built	Style	Grade	Total Living Area	Total Value	Sale Date	V/I	Sales Price	Post Reval Ratio
00594500000200	111	V3	1959	12	49	2,822	613,700.00	3/7/2007	I	675,000.00	0.91
00595100000400	111	29	1951	11	45	1,599	426,000.00	7/13/2007	I	494,900.00	0.86
00596000000300	111	V1	1968	12	49	3,472	583,000.00	3/19/2007	I	650,000.00	0.90
00601900000300	111	27	1959	11	45	1,854	341,700.00	1/5/2007	I	340,000.00	1.01
00612400000602	111	V4	1963	12	55	2,940	703,700.00	8/13/2007	I	649,500.00	1.08
00614600000600	111	28	1963	23	45	1,944	419,500.00	5/4/2007	I	449,950.00	0.93
00614900000400	111	33	1954	12	45	2,590	420,700.00	5/23/2007	I	510,000.00	0.82
00615300000300	111	27	1966	23	45	2,074	317,000.00	4/3/2007	I	375,000.00	0.85
00615300000701	111	27	2007	17	55	2,698	463,300.00	11/20/2007	I	528,000.00	0.88
00617800000200	111	27	1958	11	45	1,248	289,000.00	7/26/2007	I	315,000.00	0.92
00617800000500	111	27	1958	24	45	1,600	318,800.00	5/30/2007	I	357,650.00	0.89
00617800000800	111	27	1958	11	45	1,440	307,700.00	7/26/2007	I	316,500.00	0.97
00617900000600	111	27	1962	11	45	1,355	304,500.00	10/23/2007	I	320,000.00	0.95
00617900003400	111	27	1962	12	45	1,879	334,300.00	7/20/2007	I	400,000.00	0.84
00618300001300	111	27	1963	23	45	1,924	334,400.00	9/28/2007	I	365,000.00	0.92
00628200000300	111	27	1971	23	45	2,288	338,300.00	5/31/2007	I	350,000.00	0.97
00628200001200	111	27	1969	11	45	1,235	303,900.00	9/10/2007	I	358,000.00	0.85
00630900000600	111	29	1974	23	49	2,651	525,100.00	5/24/2007	I	559,000.00	0.94
00633100001100	111	29	1973	12	49	2,990	525,400.00	2/13/2007	I	649,950.00	0.81
00635500000300	111	27	1973	17	45	2,102	352,900.00	4/12/2007	I	392,950.00	0.90
00635500000800	111	27	1975	23	45	1,912	332,800.00	1/24/2007	I	255,000.00	1.31
00635800000600	111	V1	1974	12	49	2,466	515,500.00	8/29/2007	I	535,000.00	0.96
00638100001100	111	41	1974	23	45	2,241	413,400.00	6/14/2007	I	412,500.00	1.00

Snohomish County Assessor's Office

Mass Appraisal Report

Residential Neighborhood: 1504000 - 1504905

Appraisal Date: January 1, 2008



Qualified Sales

Parcel Number	Use Code	Land Type	Year Built	Style	Grade	Total Living Area	Total Value	Sale Date	V/I	Sales Price	Post Reval Ratio
00638100001200	111	41	1974	24	45	1,786	414,700.00	10/12/2007	I	475,000.00	0.87
00638100001300	111	41	1974	23	45	1,818	391,600.00	11/15/2007	I	335,000.00	1.17
00642600000500	111	28	1975	11	45	2,280	484,000.00	6/1/2007	I	460,000.00	1.05
00643700001100	111	28	1976	17	49	2,196	479,600.00	5/30/2007	I	575,950.00	0.83
00653200003000	111	27	1977	17	45	2,088	371,800.00	7/18/2007	I	410,000.00	0.91
00655100002600	111	27	1977	23	49	2,811	448,500.00	12/10/2007	I	520,000.00	0.86
00656300001200	111	27	1977	23	45	2,058	355,000.00	4/3/2007	I	439,950.00	0.81
00659200000700	111	27	1977	24	45	1,604	334,100.00	5/1/2007	I	415,000.00	0.81
00661400000100	111	27	1978	24	45	1,524	323,900.00	5/9/2007	I	357,000.00	0.91
00661400001400	111	27	1977	17	45	2,392	354,700.00	9/19/2007	I	315,000.00	1.13
00661400003100	111	27	1977	11	45	1,408	323,300.00	5/22/2007	I	374,950.00	0.86
00663100000500	111	27	1978	17	45	2,036	367,600.00	11/15/2007	I	444,000.00	0.83
00663100000700	111	27	1978	23	45	1,864	345,900.00	3/22/2007	I	383,000.00	0.90
00663100001000	111	27	1979	23	45	1,989	343,700.00	7/25/2007	I	345,000.00	1.00
00663300000300	111	27	1977	23	45	1,860	336,900.00	9/24/2007	I	410,000.00	0.82
00668100002100	111	27	1978	18	45	2,628	376,500.00	11/30/2007	I	355,000.00	1.06
00668100002900	111	27	1978	23	45	1,964	339,900.00	10/12/2007	I	405,500.00	0.84
00672200000100	111	27	1978	24	45	1,544	321,500.00	3/14/2007	I	356,000.00	0.90
00672200000300	111	27	1978	23	45	1,866	343,400.00	2/27/2007	I	360,000.00	0.95
00672700001300	111	29	2007	17	65	3,987	802,500.00	2/16/2007	I	924,950.00	0.87
00673900000700	111	28	1979	12	49	2,616	462,700.00	6/27/2007	I	465,000.00	1.00
00673900001100	111	28	1978	24	49	2,584	465,100.00	7/27/2007	I	549,000.00	0.85
00681600000400	111	29	1979	12	55	3,206	592,800.00	11/5/2007	I	670,000.00	0.88

Snohomish County Assessor's Office

Mass Appraisal Report

Residential Neighborhood: 1504000 - 1504905

Appraisal Date: January 1, 2008



Qualified Sales

Parcel Number	Use Code	Land Type	Year Built	Style	Grade	Total Living Area	Total Value	Sale Date	V/I	Sales Price	Post Reval Ratio
00685000001200	111	27	1979	23	45	2,266	327,900.00	5/21/2007	I	357,500.00	0.92
00685000001600	111	27	1979	23	45	2,332	332,500.00	5/18/2007	I	375,000.00	0.89
00685000002100	111	27	1983	23	45	1,784	306,300.00	3/20/2007	I	368,950.00	0.83
00685000003300	111	27	1979	23	45	2,090	340,700.00	5/14/2007	I	343,000.00	0.99
00685000004600	111	27	1979	23	45	2,276	344,500.00	5/29/2007	I	374,000.00	0.92
00685200002200	111	27	1979	24	45	2,144	366,500.00	7/24/2007	I	423,000.00	0.87
00687400001600	111	27	1984	23	45	1,912	362,400.00	6/28/2007	I	474,500.00	0.76
00687600000300	111	27	1980	11	45	1,546	328,900.00	7/16/2007	I	369,900.00	0.89
00692100000100	111	27	1980	17	49	1,496	353,200.00	9/13/2007	I	387,000.00	0.91
00692100000900	111	27	1979	23	49	2,125	384,900.00	2/16/2007	I	407,950.00	0.94
00693100000600	111	V7	1981	18	65	4,951	1,154,900.00	4/6/2007	I	1,280,300.00	0.90
00699500000800	111	27	1981	11	45	1,579	335,300.00	9/27/2007	I	379,950.00	0.88
00700900000100	910	29					290,000.00	3/9/2007	V	295,000.00	0.98
00705200000400	111	27	1981	23	45	2,100	350,200.00	6/12/2007	I	379,500.00	0.92
00705200001200	111	27	1981	23	45	2,220	355,100.00	6/12/2007	I	427,000.00	0.83
00705200001400	111	27	1981	23	45	2,276	359,000.00	6/21/2007	I	455,000.00	0.79
00709100000800	111	27	1987	11	49	2,092	404,700.00	4/24/2007	I	510,000.00	0.79
00709100002200	111	27	1984	17	49	2,360	413,300.00	10/4/2007	I	420,000.00	0.98
00709800000100	111	27	1982	11	45	1,048	281,100.00	6/27/2007	I	241,135.00	1.17
00709800001200	111	27	1982	23	45	1,538	308,700.00	3/6/2007	I	359,000.00	0.86
00709800001300	111	27	1982	23	45	1,650	325,900.00	1/11/2007	I	382,950.00	0.85
00716900000900	111	27	1984	23	45	1,632	330,800.00	1/30/2007	I	385,000.00	0.86
00716900001300	111	27	1983	14	45	1,642	339,200.00	9/11/2007	I	350,000.00	0.97

Snohomish County Assessor's Office

Mass Appraisal Report

Residential Neighborhood: 1504000 - 1504905

Appraisal Date: January 1, 2008



Qualified Sales

Parcel Number	Use Code	Land Type	Year Built	Style	Grade	Total Living Area	Total Value	Sale Date	V/I	Sales Price	Post Reval Ratio
00717600000300	111	27	1985	17	45	1,482	334,700.00	4/26/2007	I	359,700.00	0.93
00717600000700	111	27	1983	24	45	1,521	326,900.00	8/14/2007	I	360,000.00	0.91
00719300000400	111	27	1983	17	49	1,942	377,300.00	3/1/2007	I	417,000.00	0.90
00719300000900	111	27	1983	17	49	1,960	379,600.00	8/20/2007	I	379,550.00	1.00
00721300003600	111	27	1984	17	49	1,538	353,500.00	4/4/2007	I	385,000.00	0.92
00726600002400	111	27	1984	23	45	1,634	331,700.00	6/25/2007	I	359,950.00	0.92
00728000000300	111	27	1985	24	45	1,503	328,400.00	3/28/2007	I	330,000.00	1.00
00728000000900	111	27	1984	24	45	1,503	326,000.00	11/7/2007	I	330,000.00	0.99
00729400000200	111	27	1986	17	55	2,437	471,000.00	5/14/2007	I	650,000.00	0.72
00730800001000	111	27	1986	11	45	1,542	341,000.00	4/18/2007	I	381,000.00	0.90
00734600001100	111	27	1985	11	45	1,288	310,900.00	7/9/2007	I	340,000.00	0.91
00736900000300	111	V5	1987	12	65	3,483	968,300.00	6/19/2007	I	1,095,000.00	0.88
00737300002900	111	28	1987	18	49	3,041	531,500.00	9/26/2007	I	550,000.00	0.97
00737300004300	111	28	1989	17	49	2,377	464,900.00	7/11/2007	I	557,500.00	0.83
00737300005100	111	28	1986	17	49	2,263	499,100.00	2/21/2007	I	579,500.00	0.86
00738000001000	111	27	1985	17	45	1,714	353,000.00	5/11/2007	I	370,000.00	0.95
00739700000600	111	27	1986	24	49	1,854	386,900.00	8/31/2007	I	390,000.00	0.99
00741200001900	111	28	1988	17	49	1,895	473,500.00	7/24/2007	I	487,000.00	0.97
00741700000200	111	V1	1990	17	55	2,599	579,000.00	7/16/2007	I	610,000.00	0.95
00741700000300	111	V2	1992	12	65	2,314	583,600.00	11/7/2007	I	665,000.00	0.88
00741700000900	111	V2	1990	12	65	3,338	672,700.00	4/27/2007	I	710,000.00	0.95
00748800001400	111	27	1987	11	45	1,404	320,100.00	4/10/2007	I	352,500.00	0.91
00755100001300	111	27	1988	24	45	1,672	343,700.00	5/23/2007	I	439,500.00	0.78

Snohomish County Assessor's Office

Mass Appraisal Report

Residential Neighborhood: 1504000 - 1504905

Appraisal Date: January 1, 2008



Qualified Sales

Parcel Number	Use Code	Land Type	Year Built	Style	Grade	Total Living Area	Total Value	Sale Date	V/I	Sales Price	Post Reval Ratio
00763000001400	111	27	1989	24	45	1,540	325,500.00	4/18/2007	I	388,000.00	0.84
00763300000400	111	27	1989	17	45	2,210	376,800.00	4/19/2007	I	419,273.00	0.90
00776200000200	111	V3	2003	12	65	4,267	1,113,000.00	4/25/2007	I	1,300,000.00	0.86
00776200000300	111	V2	2002	12	65	3,622	1,000,500.00	6/6/2007	I	1,200,000.00	0.83
00788200000600	111	27	1991	17	55	2,409	445,400.00	2/23/2007	I	494,950.00	0.90
00789300001800	111	27	1991	17	49	2,270	412,500.00	8/2/2007	I	440,000.00	0.94
00818600001600	116	63	1994	17	45	1,512	281,200.00	2/1/2007	I	322,000.00	0.87
00818600002900	116	63	1994	17	45	1,512	267,000.00	6/26/2007	I	271,500.00	0.98
00828000000200	111	27	1995	17	45	1,810	349,800.00	10/23/2007	I	425,000.00	0.82
00828000000400	111	27	1995	23	45	1,704	334,300.00	5/8/2007	I	379,950.00	0.88
00832800000300	111	28	1996	17	49	2,342	496,400.00	8/7/2007	I	549,995.00	0.90
00838900000600	111	29	1995	17	55	3,112	622,200.00	5/21/2007	I	737,000.00	0.84
00843500001000	111	27	1996	23	49	2,536	407,200.00	9/24/2007	I	428,000.00	0.95
00843500001300	111	27	1996	17	49	1,912	394,600.00	4/25/2007	I	435,000.00	0.91
00855200001600	116	63	1997	17	45	1,500	305,600.00	7/9/2007	I	354,000.00	0.86
00861300001200	116	63	1997	17	45	1,606	315,200.00	7/31/2007	I	365,000.00	0.86
00861300001900	116	63	1997	17	45	1,500	304,200.00	4/2/2007	I	327,500.00	0.93
00874300000400	141	61	1998	17	45	1,675	338,800.00	7/3/2007	I	400,000.00	0.85
00874300002400	141	61	1998	17	45	1,806	334,700.00	6/5/2007	I	395,000.00	0.85
00874300002600	141	61	1998	17	45	1,747	341,500.00	3/9/2007	I	370,000.00	0.92
00882900000300	141	61	1998	17	45	1,870	347,300.00	5/30/2007	I	385,000.00	0.90
00882900001400	141	61	1998	17	45	1,700	331,200.00	4/26/2007	I	391,000.00	0.85
00896600000600	111	27	2000	17	49	2,508	435,600.00	10/11/2007	I	470,000.00	0.93

Snohomish County Assessor's Office

Mass Appraisal Report

Residential Neighborhood: 1504000 - 1504905

Appraisal Date: January 1, 2008



Qualified Sales

Parcel Number	Use Code	Land Type	Year Built	Style	Grade	Total Living Area	Total Value	Sale Date	V/I	Sales Price	Post Reval Ratio
00913000200200	142	62	2001	23	45	1,500	312,400.00	6/21/2007	I	355,000.00	0.88
00922500001200	111	27	2002	23	45	1,764	342,700.00	8/21/2007	I	370,000.00	0.93
00922500001600	111	27	2002	23	45	1,608	337,100.00	3/19/2007	I	367,000.00	0.92
00930700300302	142	62	2002	17	45	1,631	308,000.00	6/4/2007	I	337,000.00	0.91
00930700700702	142	62	2002	17	45	1,631	308,000.00	4/12/2007	I	349,950.00	0.88
00933700001000	111	27	2003	23	49	2,635	418,400.00	1/12/2007	I	455,000.00	0.92
00949300000101	141	61	2007	20	41	2,297	340,800.00	5/21/2007	I	390,000.00	0.87
00949300000201	141	61	2007	20	41	2,258	338,700.00	6/25/2007	I	369,950.00	0.92
00949300000301	141	61	2007	20	41	2,289	338,700.00	4/26/2007	I	376,000.00	0.90
00949300000401	141	61	2007	20	41	1,872	321,200.00	6/29/2007	I	341,000.00	0.94
00949300000501	141	61	2007	20	41	1,872	321,200.00	5/7/2007	I	354,950.00	0.90
00949300000601	141	61	2007	20	41	1,872	321,200.00	4/23/2007	I	352,632.00	0.91
00949300000700	141	61	2007	20	41	2,258	338,700.00	4/23/2007	I	379,950.00	0.89
00949300000800	141	61	2007	20	41	2,297	340,800.00	5/14/2007	I	373,383.00	0.91
00949300000900	141	61	2007	20	41	2,258	338,700.00	7/5/2007	I	374,000.00	0.91
00949300001000	141	61	2007	20	41	2,349	344,100.00	4/18/2007	I	383,577.00	0.90
00949300001100	141	61	2007	20	41	1,872	321,200.00	5/9/2007	I	341,500.00	0.94
00949300001200	141	61	2007	20	41	1,872	321,200.00	5/16/2007	I	344,950.00	0.93
00949300001300	141	61	2007	20	41	2,251	339,500.00	5/10/2007	I	362,885.00	0.94
00949300001400	141	61	2007	20	41	2,251	339,600.00	7/2/2007	I	372,493.00	0.91
00949300001500	141	61	2007	20	41	2,251	338,700.00	8/6/2007	I	356,950.00	0.95
01017300000100	910	29					317,000.00	7/13/2007	V	299,500.00	1.06
01017300000300	111	29	2007	12	65	3,936	842,000.00	5/23/2007	I	962,500.00	0.87

Snohomish County Assessor's Office

Mass Appraisal Report

Residential Neighborhood: 1504000 - 1504905

Appraisal Date: January 1, 2008



Qualified Sales

Parcel Number	Use Code	Land Type	Year Built	Style	Grade	Total Living Area	Total Value	Sale Date	V/I	Sales Price	Post Reval Ratio
01017300000900	111	29	2007	18	65	3,992	880,600.00	1/23/2007	I	952,545.00	0.92
01017300001000	111	29	2007	18	65	3,928	883,100.00	8/8/2007	I	959,566.00	0.92
01017400001500	111	28	2006	17	55	2,936	553,500.00	7/24/2007	I	574,950.00	0.96
01037200000200	111	29	2006	17	55	2,395	557,100.00	4/17/2007	I	699,500.00	0.80
01037200000400	111	29	2007	17	55	2,346	560,500.00	1/16/2007	I	615,000.00	0.91
01037200000600	111	29	2006	17	55	2,559	570,400.00	3/8/2007	I	496,950.00	1.15
01052400000200	141	61	2006	17	49	2,412	371,600.00	2/27/2007	I	409,950.00	0.91
01052400000300	141	61	2007	17	49	2,146	369,400.00	1/29/2007	I	409,950.00	0.90
01052400000400	141	61	2007	17	49	2,412	384,500.00	4/9/2007	I	417,500.00	0.92
01052400000500	141	61	2007	17	49	2,146	369,400.00	4/23/2007	I	423,950.00	0.87
01052400000600	141	61	2007	17	49	2,146	371,200.00	2/23/2007	I	402,500.00	0.92
01052400000800	141	61	2007	17	49	2,412	384,500.00	5/1/2007	I	419,250.00	0.92
01058400000200	111	27	1937	12	45	2,034	307,400.00	6/25/2007	I	412,000.00	0.75
27031300102500	111	V8	1974	12	55	2,453	810,800.00	5/28/2007	I	975,000.00	0.83
27031300300200	910	V8					680,000.00	10/10/2007	V	800,000.00	0.85
27031300300700	111	V8	2001	12	75	4,065	1,999,500.00	9/26/2007	I	2,200,000.00	0.91
27031300301200	111	V3	1966	12	45	2,092	628,800.00	12/21/2007	I	625,000.00	1.01
27031300301500	111	V2	2002	17	65	3,506	870,400.00	2/20/2007	I	945,000.00	0.92
27031300302100	111	V6	1986	12	65	4,222	1,063,400.00	2/22/2007	I	1,265,000.00	0.84
27031300302400	111	V4	1960	12	49	3,398	729,500.00	8/29/2007	I	1,095,000.00	0.67
27031300412900	111	V1	2006	12	75	4,128	940,200.00	4/9/2007	I	1,125,000.00	0.84
27040700102100	111	V6	1954	18	55	3,204	878,800.00	7/18/2007	I	1,000,000.00	0.88
27040700104700	111	V5	1948	12	75	3,819	1,461,300.00	6/6/2007	I	1,615,000.00	0.90

Snohomish County Assessor's Office

Mass Appraisal Report

Residential Neighborhood: 1504000 - 1504905

Appraisal Date: January 1, 2008



Qualified Sales

Parcel Number	Use Code	Land Type	Year Built	Style	Grade	Total Living Area	Total Value	Sale Date	V/I	Sales Price	Post Reval Ratio
27040700400500	111	V1	1977	23	49	3,056	559,200.00	5/17/2007	I	653,900.00	0.86
27040700401700	111	V3	1981	18	55	3,520	735,700.00	10/24/2007	I	1,200,000.00	0.61
27041700302600	111	27	1965	11	45	2,024	350,900.00	3/13/2007	I	415,000.00	0.85
27041700304900	111	27	1942	15	45	1,648	347,100.00	3/28/2007	I	371,000.00	0.94
27041700306800	111	27	1957	11	45	1,801	401,000.00	6/19/2007	I	415,000.00	0.97
27041700307300	111	27	1969	11	45	1,530	305,900.00	1/22/2007	I	350,000.00	0.87
27041700400700	111	27	1985	11	45	1,054	309,000.00	4/19/2007	I	333,000.00	0.93
27041800100600	111	28	2007	12	65	3,709	706,000.00	8/22/2007	I	949,000.00	0.74
27041800100700	111	28	2007	17	65	3,545	726,500.00	5/4/2007	I	959,950.00	0.76
27041800203300	111	29	1989	12	65	2,980	618,900.00	4/10/2007	I	759,430.00	0.81
27041800301600	111	28	1986	17	55	2,277	521,800.00	1/26/2007	I	540,000.00	0.97
27041800307800	111	28	1976	23	49	2,824	505,600.00	6/11/2007	I	557,500.00	0.91
27041800400200	111	27	1974	24	45	1,430	309,900.00	4/5/2007	I	439,950.00	0.70
27041800402800	111	27	1961	23	45	2,150	411,700.00	9/4/2007	I	505,000.00	0.82
27041800403700	111	27	1965	23	45	1,680	298,300.00	10/17/2007	I	305,000.00	0.98
27041800404000	111	27	1957	11	45	1,396	302,400.00	5/17/2007	I	260,000.00	1.16
27041900213200	111	28	2004	17	55	2,826	585,500.00	6/27/2007	I	711,000.00	0.82
00960005500200	119	N/A	1972	71	45	1,112	12,000.00	3/1/2007	I	34,500.00	0.35
00960005500600	119	N/A	1971	71	45	1,352	14,600.00	9/27/2007	I	21,825.00	0.67
00960005500700	119	N/A	1972	74	35	896	6,500.00	9/5/2007	I	12,000.00	0.54
00960005500900	119	N/A	1972	71	45	1,336	13,500.00	2/16/2007	I	22,000.00	0.61
00960005501200	119	N/A	1973	71	45	1,056	13,800.00	11/15/2007	I	18,500.00	0.75
00960005502200	119	N/A	1972	74	35	804	6,400.00	2/13/2007	I	19,750.00	0.32

Snohomish County Assessor's Office

Mass Appraisal Report

Residential Neighborhood: 1504000 - 1504905

Appraisal Date: January 1, 2008



Qualified Sales

Parcel Number	Use Code	Land Type	Year Built	Style	Grade	Total Living Area	Total Value	Sale Date	V/I	Sales Price	Post Reval Ratio
00960005502900	119	N/A	1968	74	25	552	5,300.00	9/11/2007	I	4,500.00	1.18
00960005503200	119	N/A	1971	74	25	845	5,800.00	1/11/2007	I	5,000.00	1.16
00960005504500	119	N/A	1980	71	45	1,152	30,000.00	7/2/2007	I	33,500.00	0.90
00960005505400	119	N/A	1972	71	45	1,354	13,700.00	4/23/2007	I	38,000.00	0.36
00960005506000	119	N/A	1971	71	35	1,120	16,600.00	6/18/2007	I	23,000.00	0.72
00960005506400	119	N/A	1972	71	35	1,192	17,000.00	4/24/2007	I	19,000.00	0.89
00960005506700	119	N/A	1971	71	45	1,152	11,900.00	11/7/2007	I	27,000.00	0.44
00960005508500	119	N/A	1976	74	35	924	9,200.00	9/5/2007	I	21,500.00	0.43
00960006701400	119	N/A	1973	74	35	696	5,700.00	12/18/2007	I	16,000.00	0.36
00960007400700	119	N/A	1971	74	25	756	3,100.00	1/24/2007	I	3,000.00	1.03
00960007401500	119	N/A	1995	74	45	924	22,500.00	9/16/2007	I	23,000.00	0.98
00960010801000	119	N/A	1977	74	35	924	3,000.00	2/26/2007	I	3,000.00	1.00
00960010801200	119	N/A	1973	74	35	840	2,300.00	2/26/2007	I	2,000.00	1.15
00960010801400	119	N/A	1964	74	25	757	2,300.00	2/14/2007	I	4,000.00	0.58