

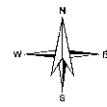



**Key to Features:**

- |   |                  |   |             |
|---|------------------|---|-------------|
|  | Project Location |  | Local Roads |
|  | Arterial Roads   |  | Streams     |
|  | Waterbodies      |   |             |



Mapscale:  
1:24,000



**Figure 1. Vicinity Map**