



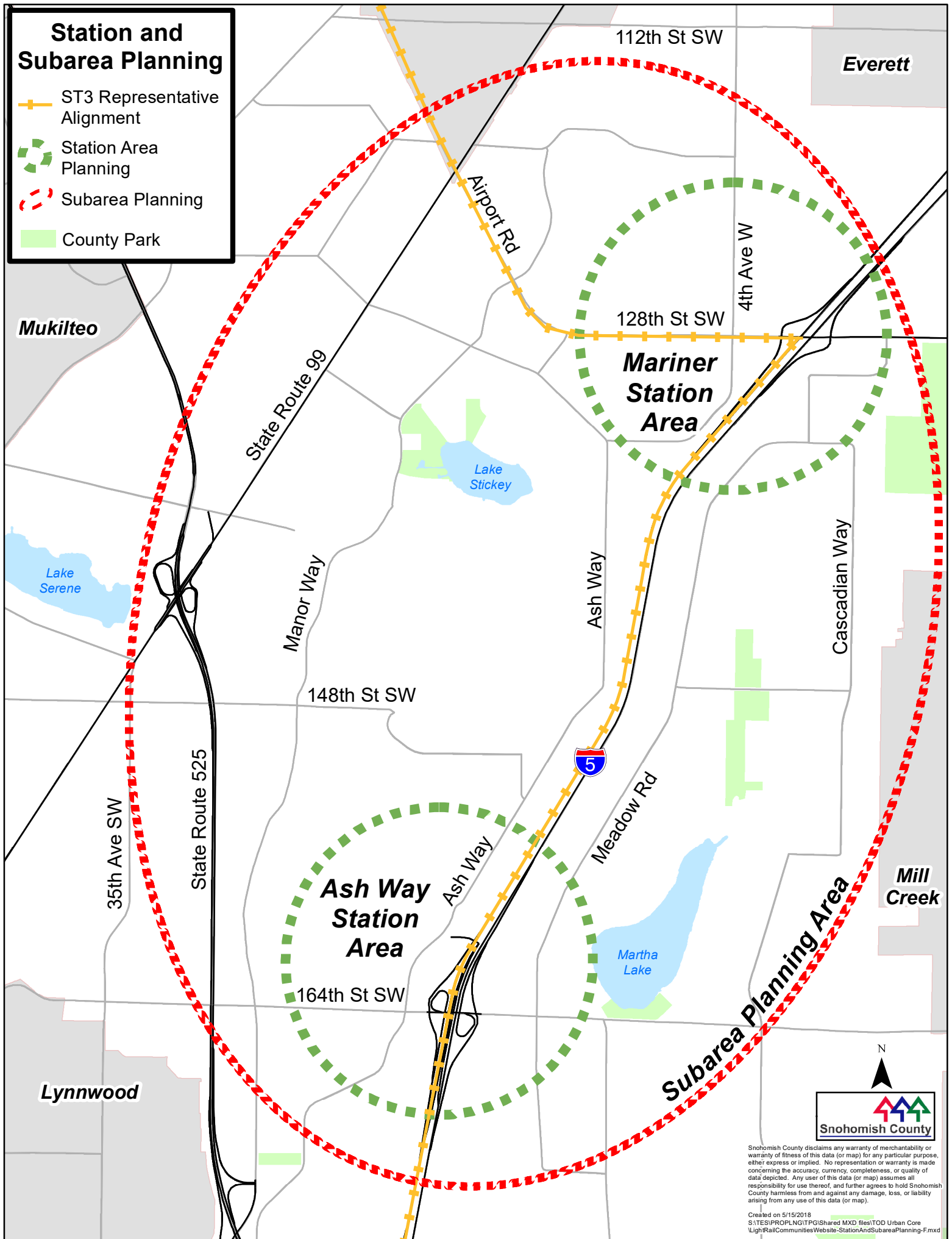


# Station and Subarea Planning

-  ST3 Representative Alignment
-  Station Area Planning
-  Subarea Planning
-  County Park



Snohomish County disclaims any warranty of merchantability or warranty of fitness of this data (or map) for any particular purpose, either express or implied. No representation or warranty is made concerning the accuracy, currency, completeness, or quality of data depicted. Any user of this data (or map) assumes all responsibility for use thereof, and further agrees to hold Snohomish County harmless from and against any damage, loss, or liability arising from any use of this data (or map).

Created on 5/15/2018  
 S:\TES\PROPLNG\TPGIS\Shared MXD files\TOD Urban Core  
 LightRail\Communities\Website-StationAndSubareaPlanning-F.mxd