







Snohomish County PDR Eligibility Area Tualco Valley

LEGEND

February 21, 2006

-  City
-  Riverway Commercial Farmland
-  Rural Residential-10 (1DU/10 Acres)
-  City
-  UGA Boundary
-  PDR Eligibility Area Boundary

Snohomish County disclaims any warranty of merchantability or warranty of fitness of this map for any particular purpose, either express or implied. No representation or warranty is made concerning the accuracy, currency, completeness or quality of data depicted on this map. Any user of this map assumes all responsibility for use thereof, and further agrees to hold Snohomish County harmless from and against any damage, loss, or liability arising from any use of this map.

0 1,000 2,000 3,000

Scale In Feet

c:/data/farm/tualco-rcf.aml

